
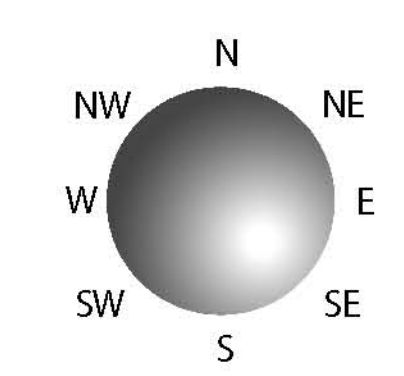


Legend

Shaded-relief  
with SE artificial lighting



1 : 75,000



WGS84 UTM Zone 30  
Central meridian 3°W


 Department of  
**Enterprise, Trade  
 and Investment**  
[www.detini.gov.uk](http://www.detini.gov.uk)

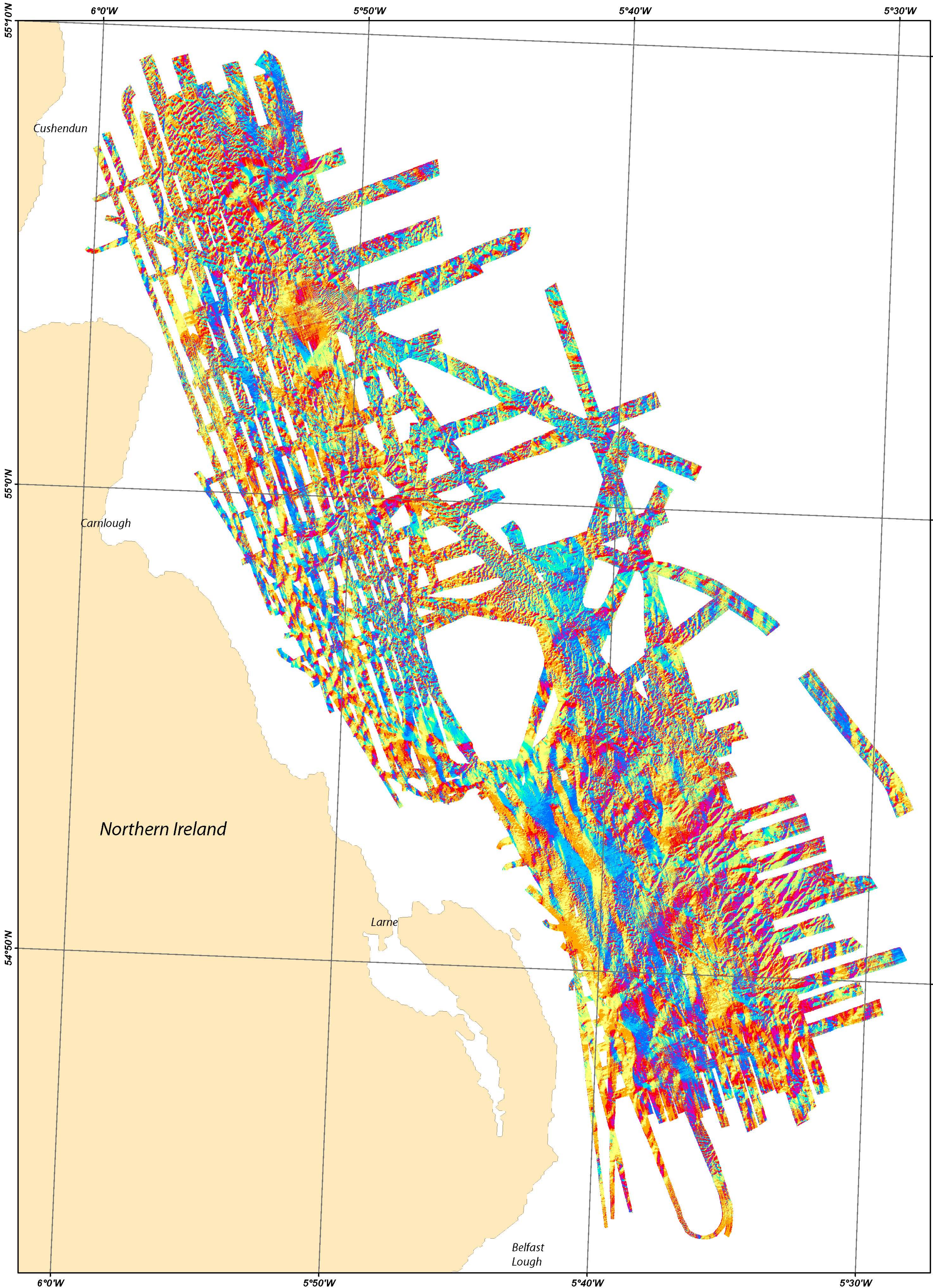
**Geological Survey  
 of Northern Ireland**


**British  
 Geological Survey**  
NATURAL ENVIRONMENT RESEARCH COUNCIL

British Geological Survey


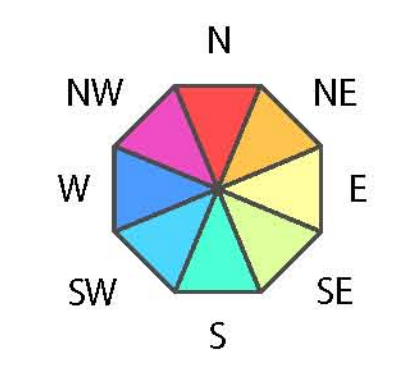
Shaded-relief Map  
with SE illumination

COMPILED BY: Joana Gafeira	DATE: March 2010
CONTRACT: GA 08F 116	ENCLOSURE: 6
REPORT NUMBER: CR/10/075	



Legend

Aspect  
Direction of the seabed  
slope faces



1 : 75,000



WGS84 UTM Zone 30  
Central meridian 3°W


 Department of  
**Enterprise, Trade  
 and Investment**  
[www.detini.gov.uk](http://www.detini.gov.uk)

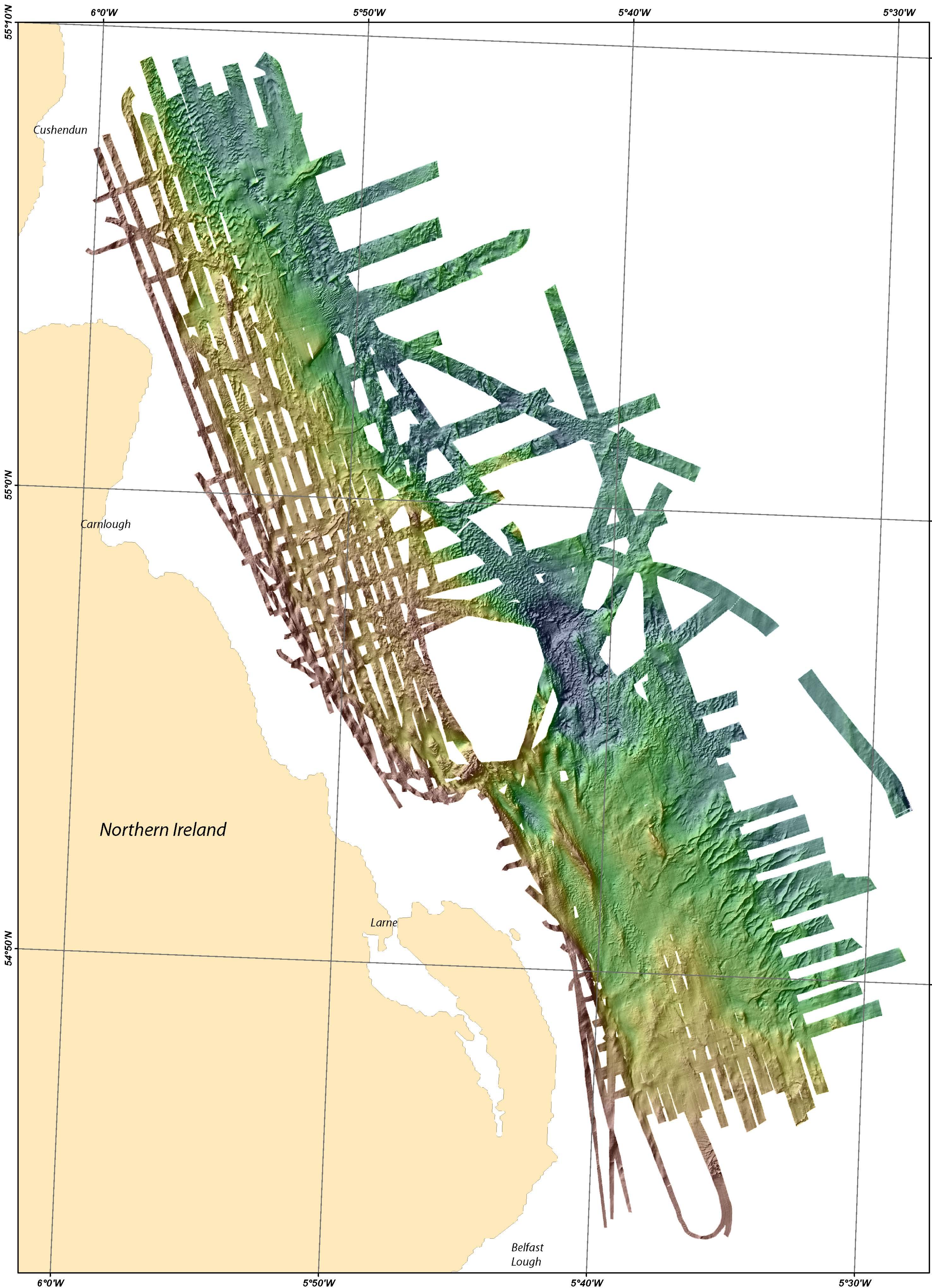
**Geological Survey  
 of Northern Ireland**


**British  
 Geological Survey**  
NATURAL ENVIRONMENT RESEARCH COUNCIL

British Geological Survey

Slope Aspect Map

COMPILED BY: Joana Gafeira	DATE: March 2010
CONTRACT: GA 08F 116	ENCLOSURE: 7
REPORT NUMBER: CR/10/075	



**Legend**

Depth & Shaded-relief  
with NW artificial lighting

20 m 205 m

0 1 2 4 6 8 10 km

1 : 75,000

N

WGS84 UTM Zone 30  
Central meridian 3°W

Department of  
**Enterprise, Trade  
and Investment**  
[www.detini.gov.uk](http://www.detini.gov.uk)

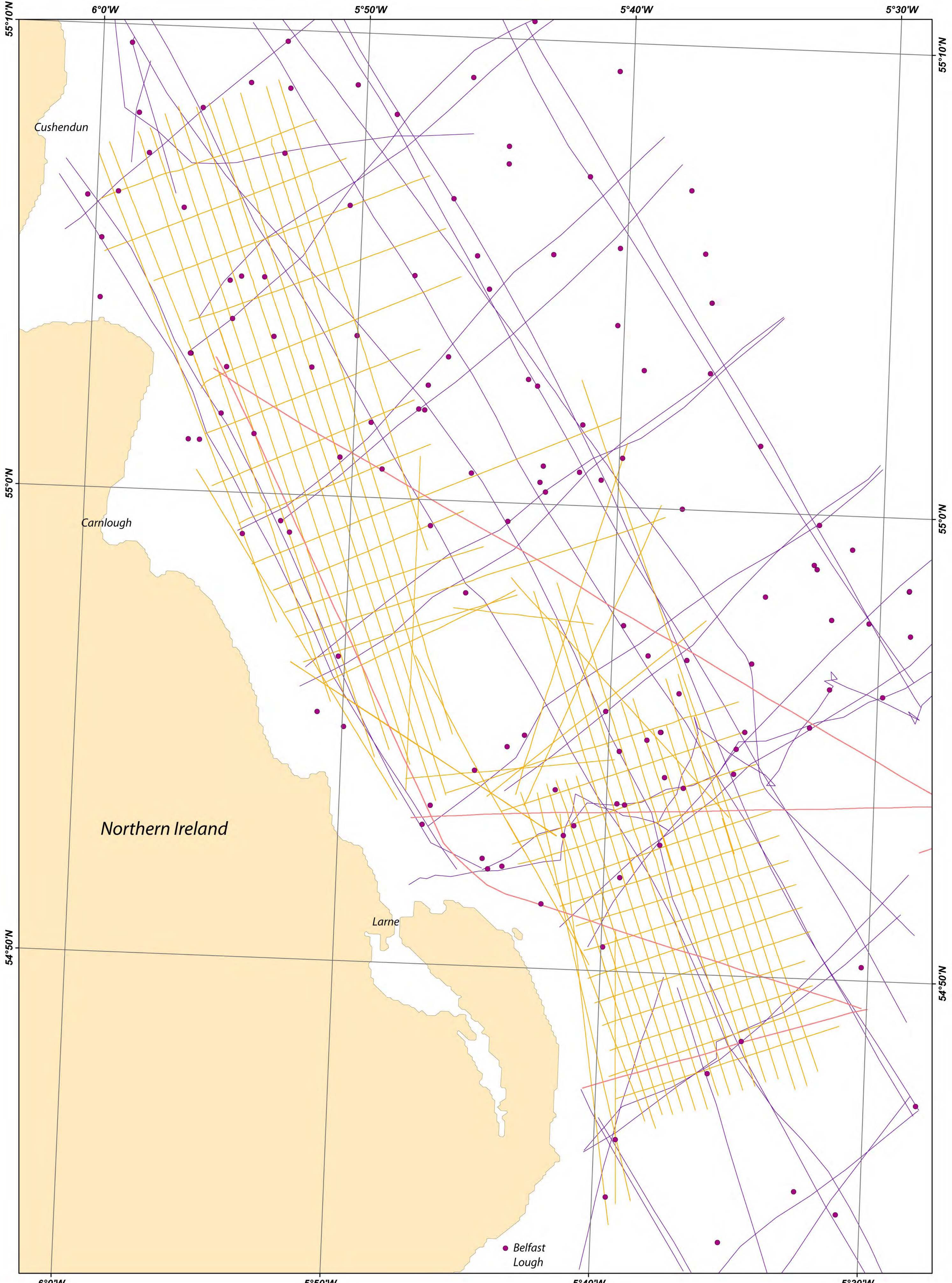
**Geological Survey  
of Northern Ireland**

**British  
Geological Survey**  
NATURAL ENVIRONMENT RESEARCH COUNCIL

British Geological Survey

**Depth & Shaded-relief  
Combined Map**

COMPILED BY: Joana Gafeira	DATE: March 2010
CONTRACT: GA 08F 116	ENCLOSURE: 8
REPORT NUMBER: CR/10/075	



**Legend**

- BGS Seabed Samples
- Deti 2D High Res. Seismic
- 2008 Seismic Lines
- Previous BGS Seismic Lines

**Additional Data**  
 data used during  
 this study integrated with  
 the bathymetry and backscatter

0 1 2 4 6 8 10 km

1 : 75,000

N

WGS84 UTM Zone 30  
 Central meridian 3°W


 Department of  
**Enterprise, Trade  
 and Investment**  
[www.detini.gov.uk](http://www.detini.gov.uk)

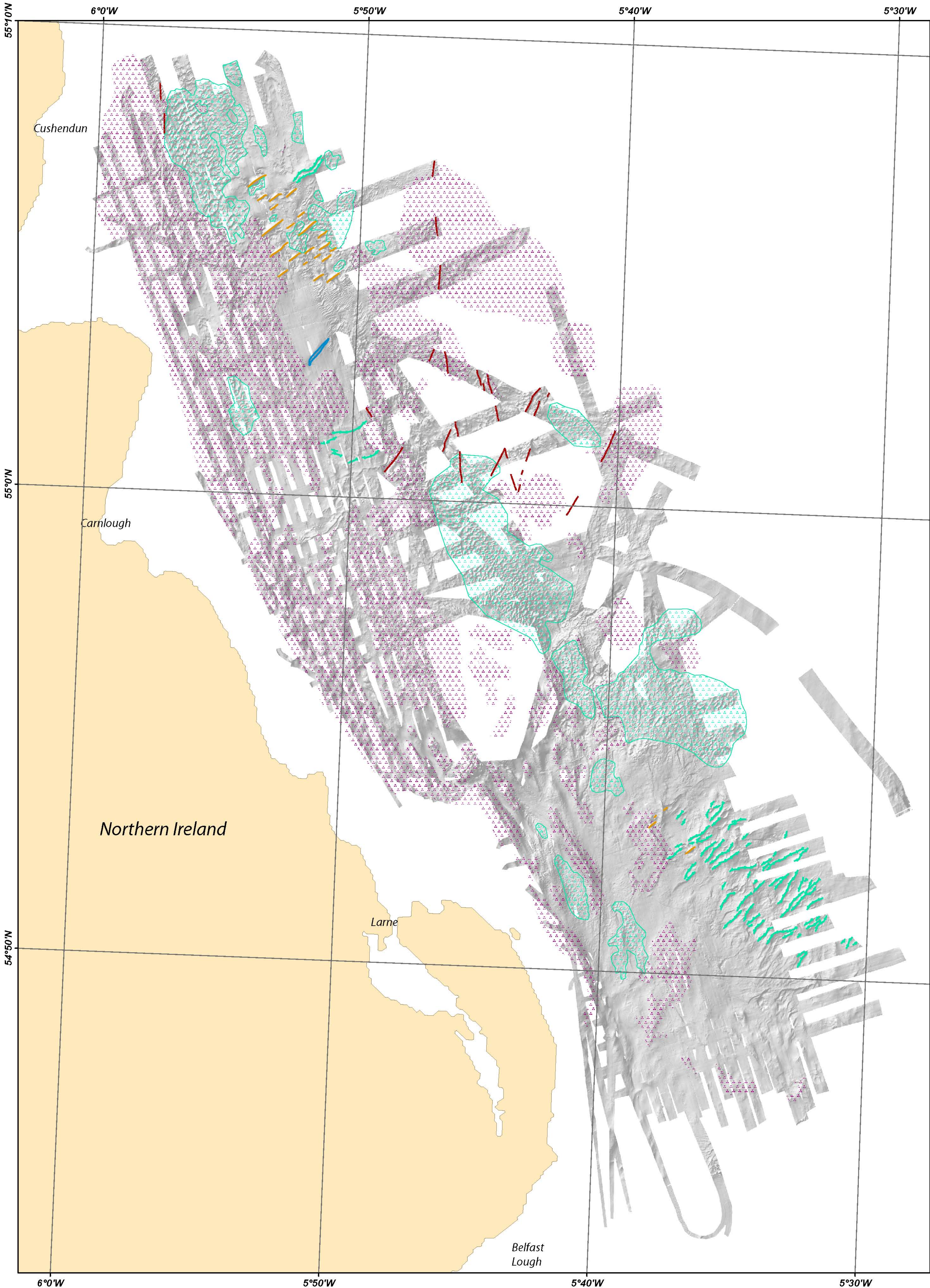
**Geological Survey  
 of Northern Ireland**


**British  
 Geological Survey**  
 NATURAL ENVIRONMENT RESEARCH COUNCIL

British Geological Survey

**Map of Additional Data**

COMPILED BY: Joana Gafeira	DATE: March 2010
CONTRACT: GA 08F 116	ENCLOSURE: 9
REPORT NUMBER: CR/10/075	



**Legend**

Shaded-relief with NW artificial lighting	Rock & HardSubstrate
Moraine field	Glacial crests
Dykes	Symmetrical Sediment Waves
Escarpment	

0 1 2 4 6 8 10 km

1 : 75,000

WGS84 UTM Zone 30  
Central meridian 3°W

Department of  
**Enterprise, Trade  
and Investment**  
[www.detini.gov.uk](http://www.detini.gov.uk)

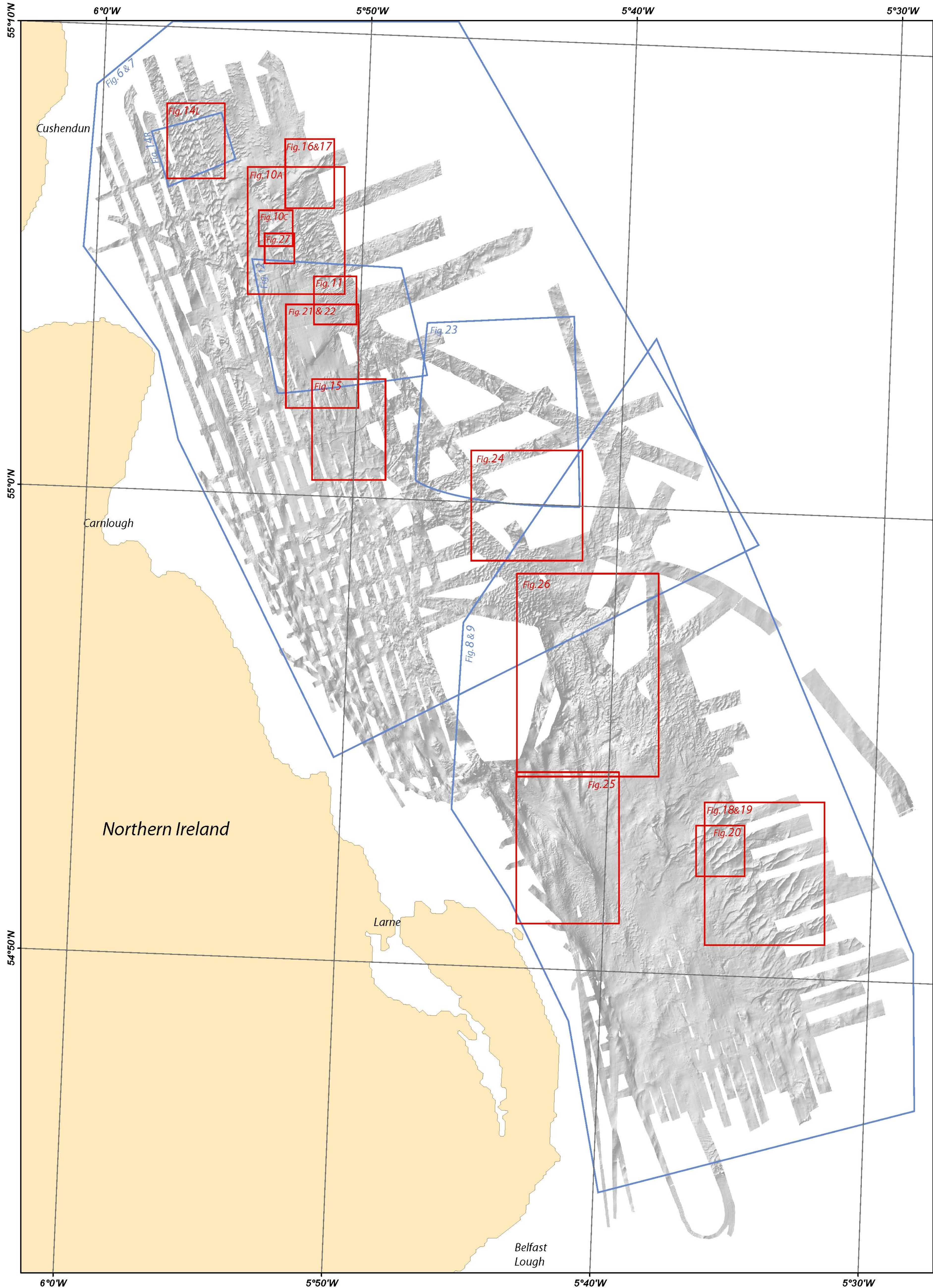
**Geological Survey  
of Northern Ireland**

**British  
Geological Survey**  
NATURAL ENVIRONMENT RESEARCH COUNCIL

British Geological Survey

**Physiographic Map**

COMPILED BY: Joana Gafeira	DATE: March 2010
CONTRACT: GA 08F 116	ENCLOSURE: 10
REPORT NUMBER: CR/10/075	



**Legend**

Shaded-relief  
with NW artificial lighting

Figure locations

3D perspective views

Plan views

1 : 75,000

WGS84 UTM Zone 30  
Central meridian 3°W

Department of  
**Enterprise, Trade  
and Investment**  
[www.detini.gov.uk](http://www.detini.gov.uk)

**Geological Survey  
of Northern Ireland**

**British  
Geological Survey**  
NATURAL ENVIRONMENT RESEARCH COUNCIL

British Geological Survey

**Figure Location Map**

COMPILED BY: <b>Joana Gafeira</b>	DATE: <b>March 2010</b>
CONTRACT: <b>GA 08F 116</b>	ENCLOSURE: <b>11</b>
REPORT NUMBER: <b>CR/10/075</b>	