

**Legend**

Water Depth  
(in metres)

20 m

205 m

0 1 2 4 6 8 10 km

1 : 75,000

N

WGS84 UTM Zone 30  
Central meridian 3°W

Department of  
**Enterprise, Trade  
and Investment**

[www.detini.gov.uk](http://www.detini.gov.uk)

**Geological Survey  
of Northern Ireland**

**British  
Geological Survey**

NATURAL ENVIRONMENT RESEARCH COUNCIL

British Geological Survey

---

**Bathymetric Map**

|   |                                 |
|---|---------------------------------|
| <small>COMPILED BY:</small> Joana Gafeira | <small>DATE:</small> March 2010 |
| <small>CONTRACT:</small> GA 08F 116       | <small>ENCLOSURE:</small> 1     |
| <small>REPORT NUMBER:</small> CR/10/075   |                                 |





**Legend**

Backscatter  
intensity of backscatter  
B&W stretched colour ramp

high  
low

---

0 1 2 4 6 8 10 km

1 : 75,000

N

WGS84 UTM Zone 30  
Central meridian 3°W

Department of  
**Enterprise, Trade  
and Investment**  
[www.detini.gov.uk](http://www.detini.gov.uk)

**Geological Survey  
of Northern Ireland**

**British  
Geological Survey**  
NATURAL ENVIRONMENT RESEARCH COUNCIL

British Geological Survey

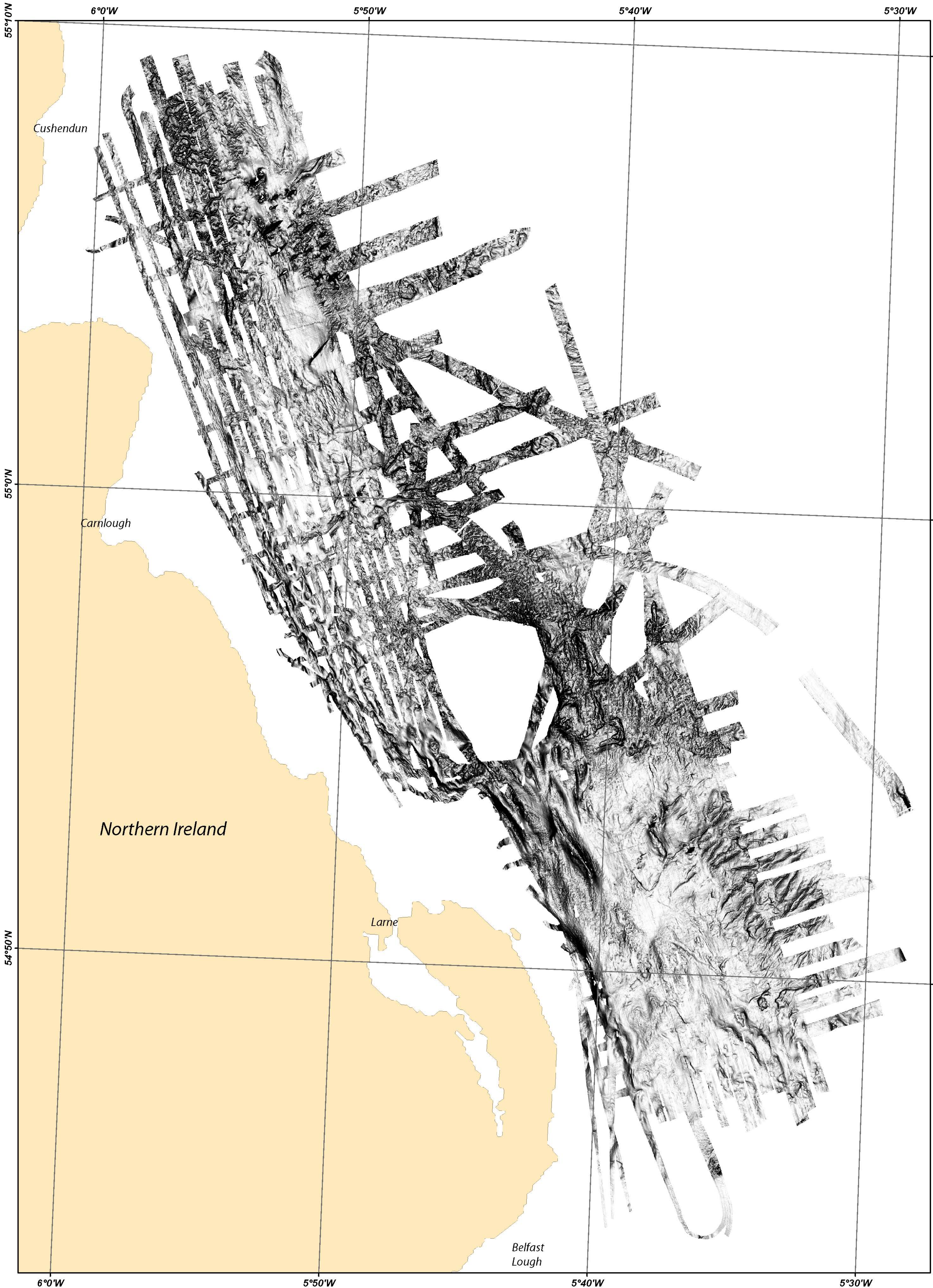
---

**Backscatter Map**

---

|                            |                  |
|----------------------------|------------------|
| COMPILED BY: Joana Gafeira | DATE: March 2010 |
| CONTRACT: GA 08F 116       | ENCLOSURE: 2     |
| REPORT NUMBER: CR/10/075   |                  |





**Legend**

Gradient  
Slope value in degrees in a  
B&W stretched colour ramp

65°  
0°

0 1 2 4 6 8 10 km  
1 : 75,000

N

WGS84 UTM Zone 30  
Central meridian 3°W


 Department of  
**Enterprise, Trade  
and Investment**  
[www.detini.gov.uk](http://www.detini.gov.uk)

**Geological Survey  
of Northern Ireland**

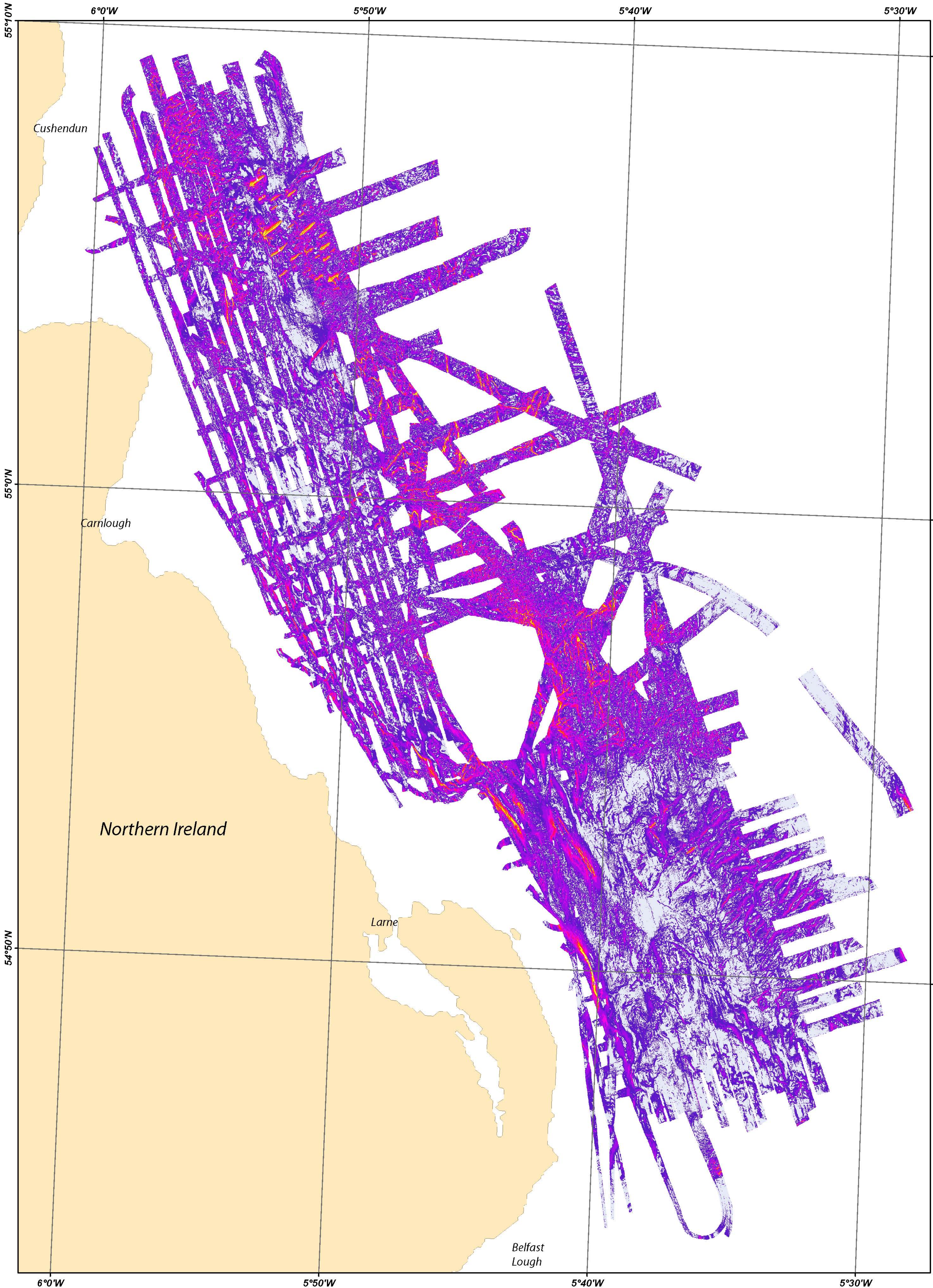

**British  
Geological Survey**  
NATURAL ENVIRONMENT RESEARCH COUNCIL

British Geological Survey

**Slope Gradient Map  
(greyscale)**

|                            |                  |
|----------------------------|------------------|
| COMPILED BY: Joana Gafeira | DATE: March 2010 |
| CONTRACT: GA 08F 116       | ENCLOSURE: 3     |
| REPORT NUMBER: CR/10/075   |                  |





**Legend**

Gradient  
10 classes of slope value  
in degrees

|             |
|-------------|
| 0.001 - 1.0 |
| 1.0 - 2.5   |
| 2.5 - 5.0   |
| 5.0 - 7.5   |
| 7.5 - 10.0  |
| 10.0 - 12.5 |
| 12.5 - 15.0 |
| 15.0 - 30.0 |
| 30.0 - 45.0 |
| 45.0 - 70.0 |

0 1 2 4 6 8 10 km

1 : 75,000

N

WGS84 UTM Zone 30  
Central meridian 3°W

Department of  
**Enterprise, Trade  
and Investment**  
[www.detini.gov.uk](http://www.detini.gov.uk)

**Geological Survey  
of Northern Ireland**

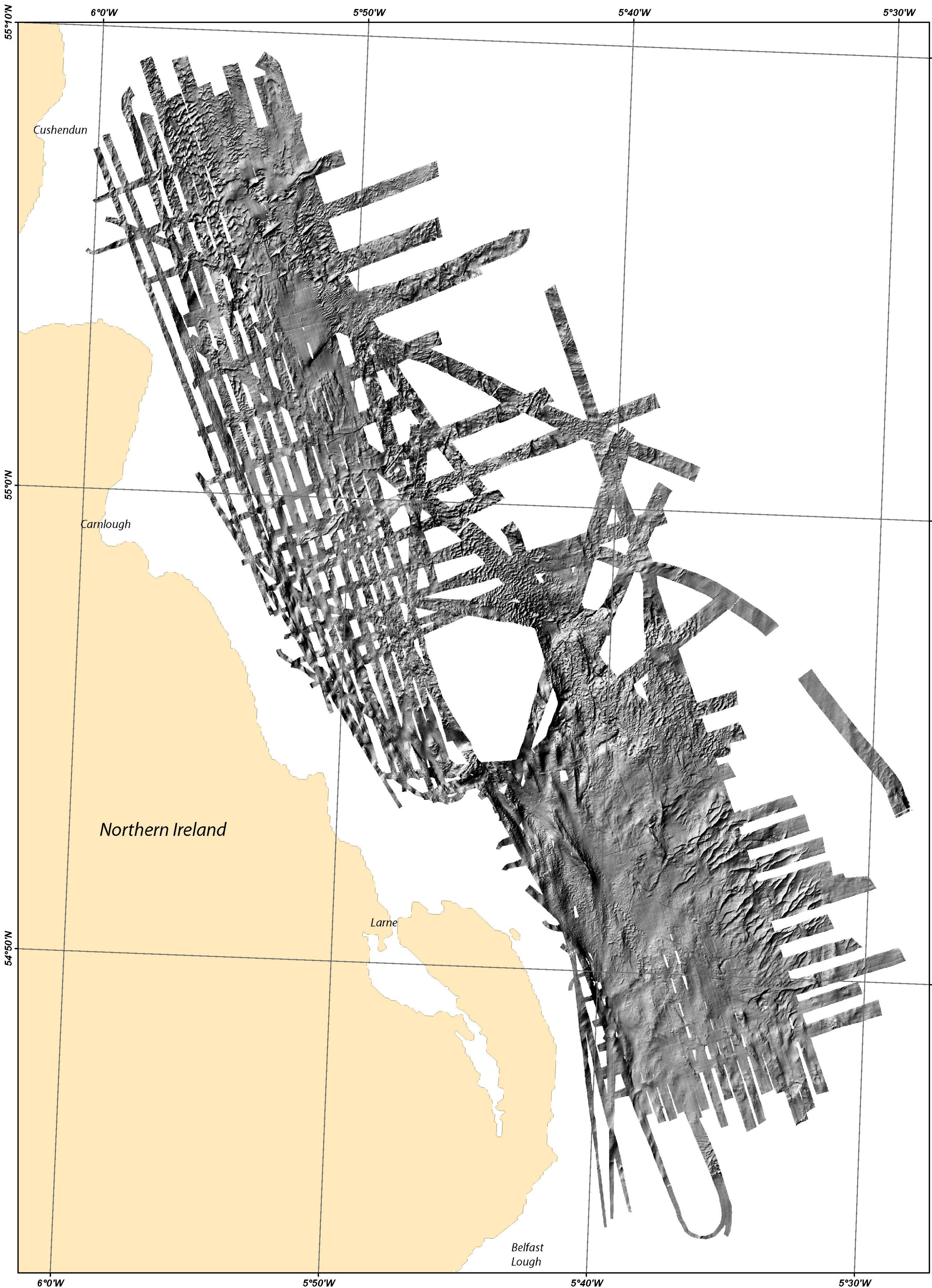
**BGS**  
1835  
**British  
Geological Survey**  
NATURAL ENVIRONMENT RESEARCH COUNCIL

British Geological Survey

**Slope Gradient Map  
(colour classes)**


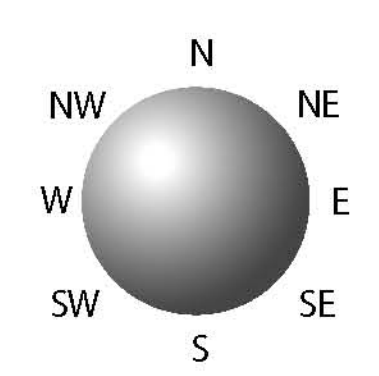
|                            |                  |
|----------------------------|------------------|
| COMPILED BY: Joana Gafeira | DATE: March 2010 |
| CONTRACT: GA 08F 116       | ENCLOSURE: 4     |
| REPORT NUMBER: CR/10/075   |                  |





Legend

Shaded-relief  
with NW artificial lighting



1 : 75,000



WGS84 UTM Zone 30  
Central meridian 3°W


 Department of  
**Enterprise, Trade  
 and Investment**  
[www.detini.gov.uk](http://www.detini.gov.uk)

**Geological Survey  
 of Northern Ireland**


**British  
 Geological Survey**  
NATURAL ENVIRONMENT RESEARCH COUNCIL

British Geological Survey

Shaded-relief Map  
with NW illumination

|                            |                  |
|----------------------------|------------------|
| COMPILED BY: Joana Gafeira | DATE: March 2010 |
| CONTRACT: GA 08F 116       | ENCLOSURE: 5     |
| REPORT NUMBER: CR/10/075   |                  |