Appendix F: Detailed correlation of Jurassic strata between selected key wells in the Weald area

I.J. Andrews

© DECC 2014

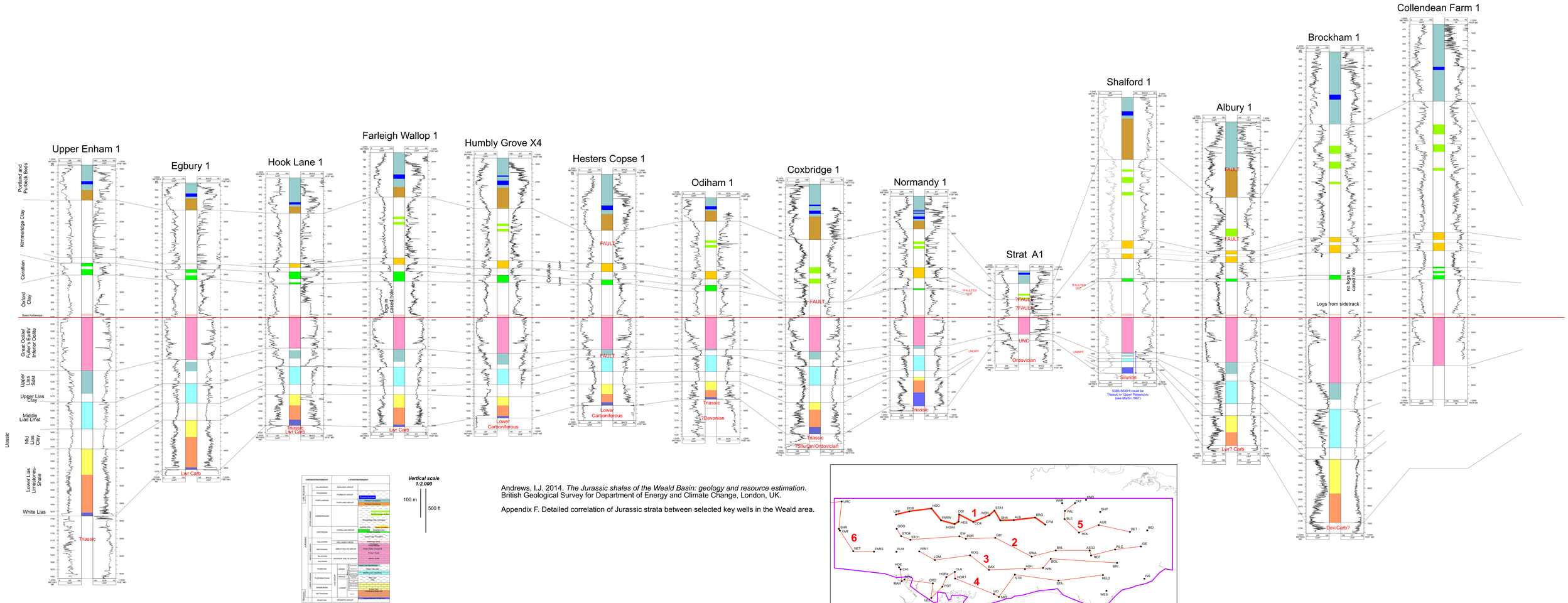

Andrews, I.J. 2014. *The Jurassic shales of the Weald Basin: geology and resource estimation*. British Geological Survey for Department of Energy and Climate Change, London, UK.

Appendix F. Detailed correlation of Jurassic strata between selected key wells in the Weald area.

Andrews, I.J. 2014. *The Jurassic shales of the Weald Basin: geology and resource estimation.* British Geological Survey for Department of Energy and Climate Change, London, UK.

Appendix F. Detailed correlation of Jurassic strata between selected key wells in the Weald area.

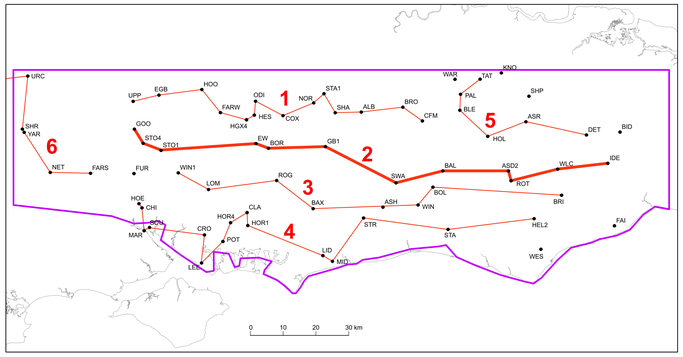

Vertical scale 1:2,000

100 m — 500 ft

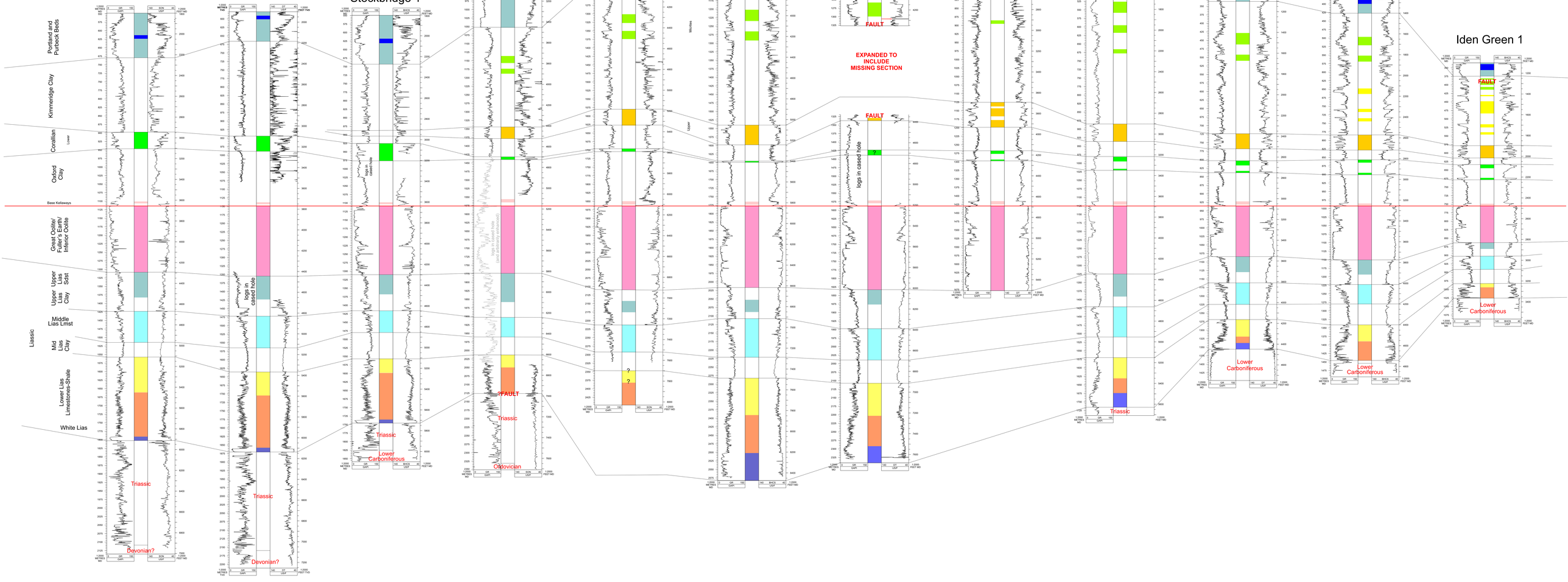



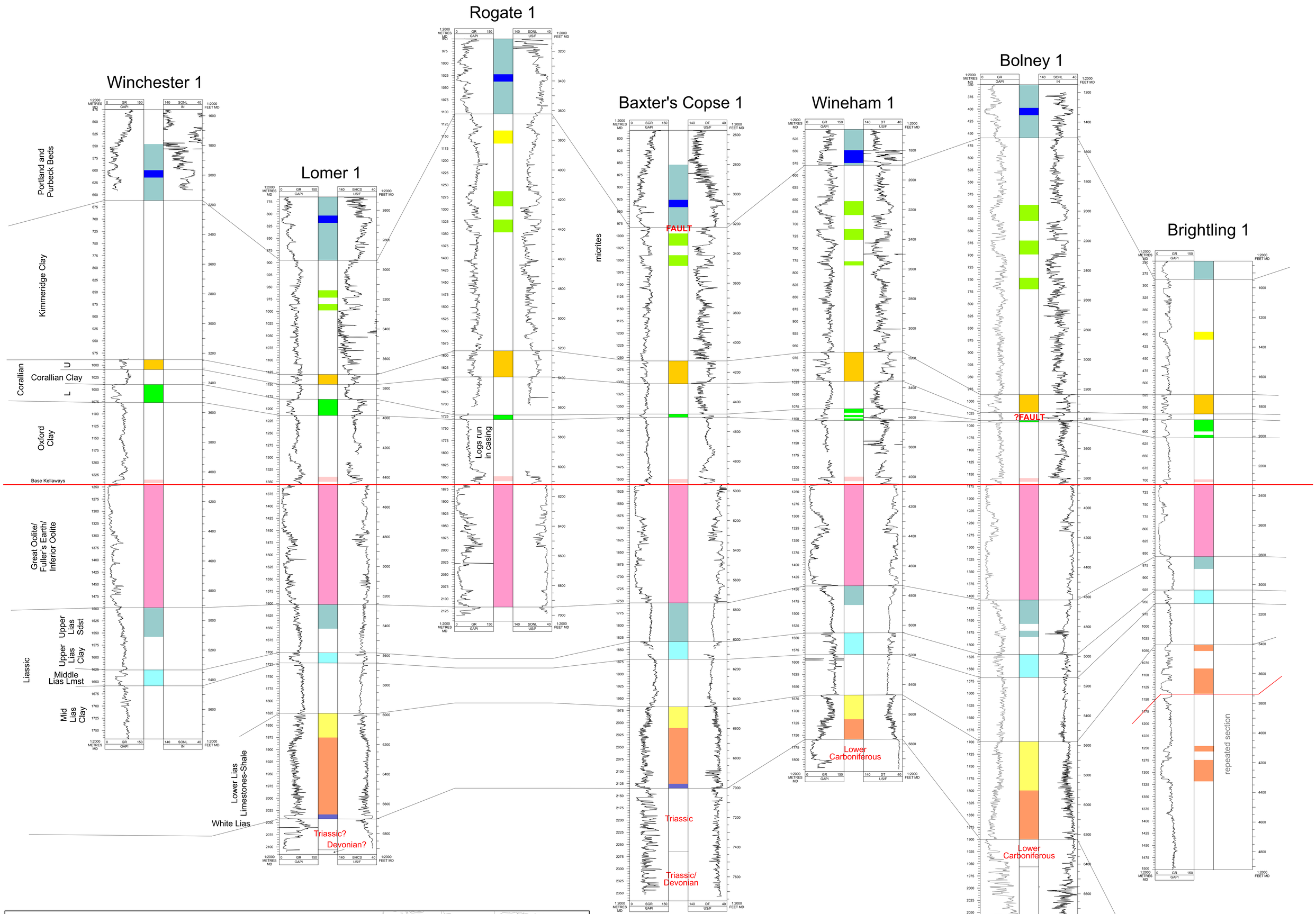

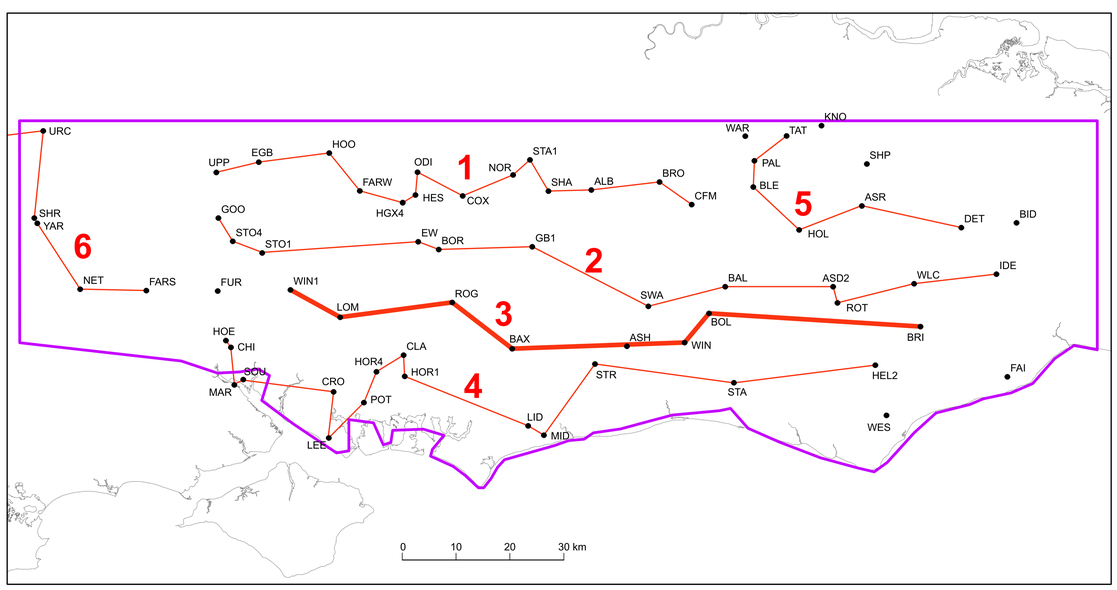

Vertical scale
1:2,000

100 m

500 ft

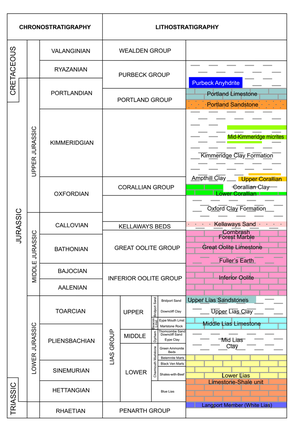

Andrews, I.J. 2014. *The Jurassic shales of the Weald Basin: geology and resource estimation*. British Geological Survey for Department of Energy and Climate Change, London, UK.

Appendix F. Detailed correlation of Jurassic strata between selected key wells in the Weald area.

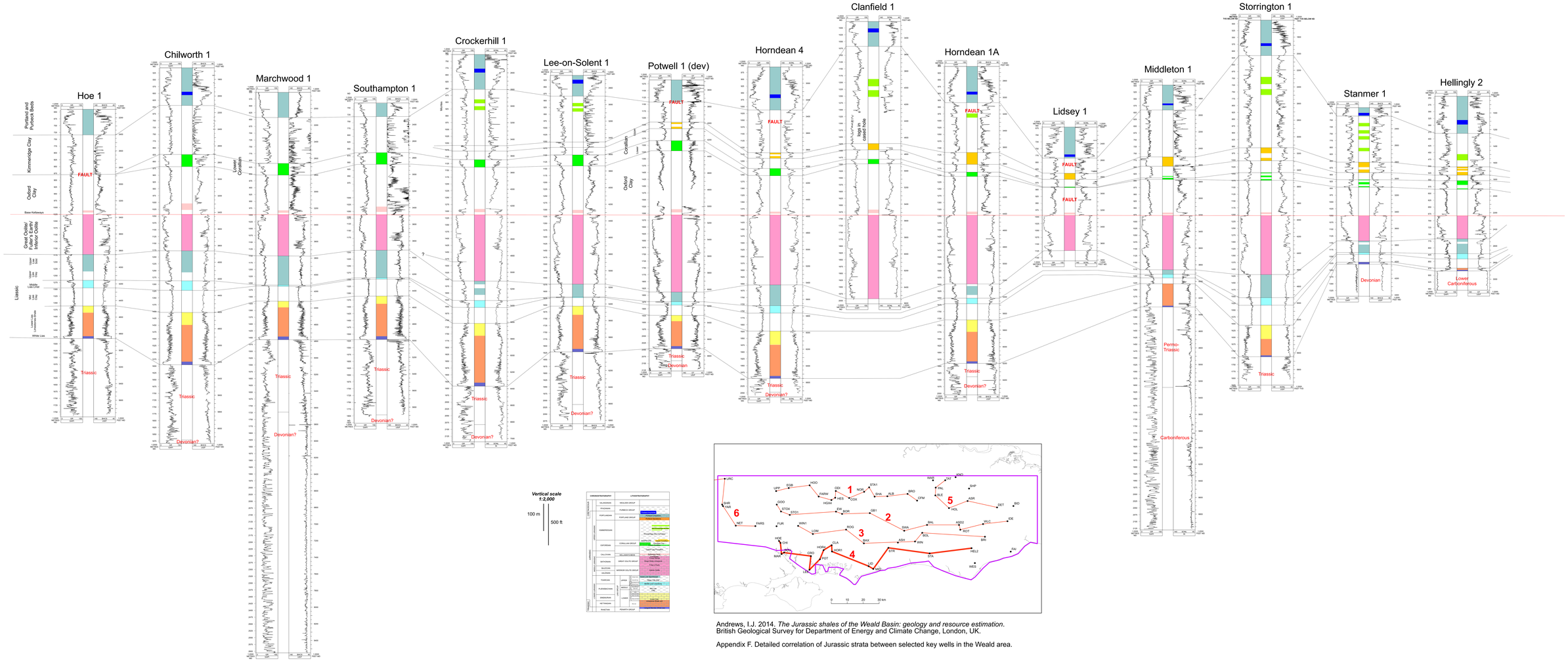

Andrews, I.J. 2014. *The Jurassic shales of the Weald Basin: geology and resource estimation*. British Geological Survey for Department of Energy and Climate Change, London, UK.

Appendix F. Detailed correlation of Jurassic strata between selected key wells in the Weald area.

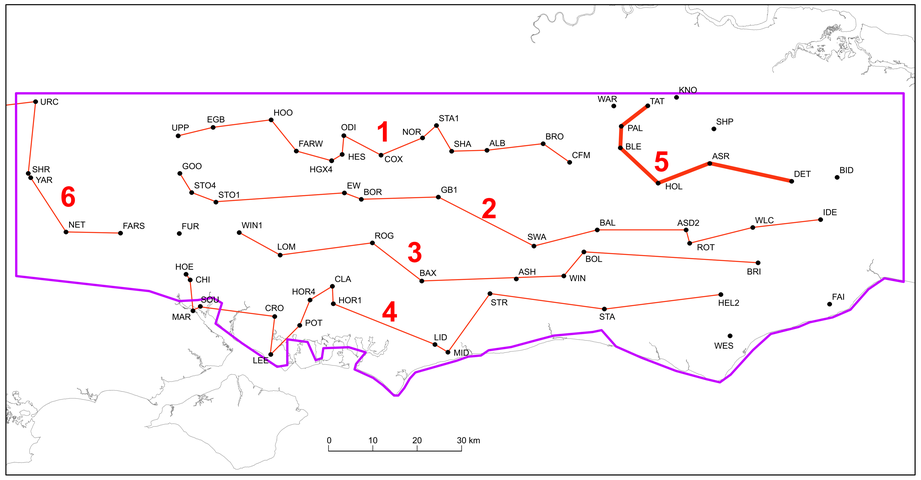

Andrews, I.J. 2014. *The Jurassic shales of the Weald Basin: geology and resource estimation*. British Geological Survey for Department of Energy and Climate Change, London, UK.

Appendix F. Detailed correlation of Jurassic strata between selected key wells in the Weald area.

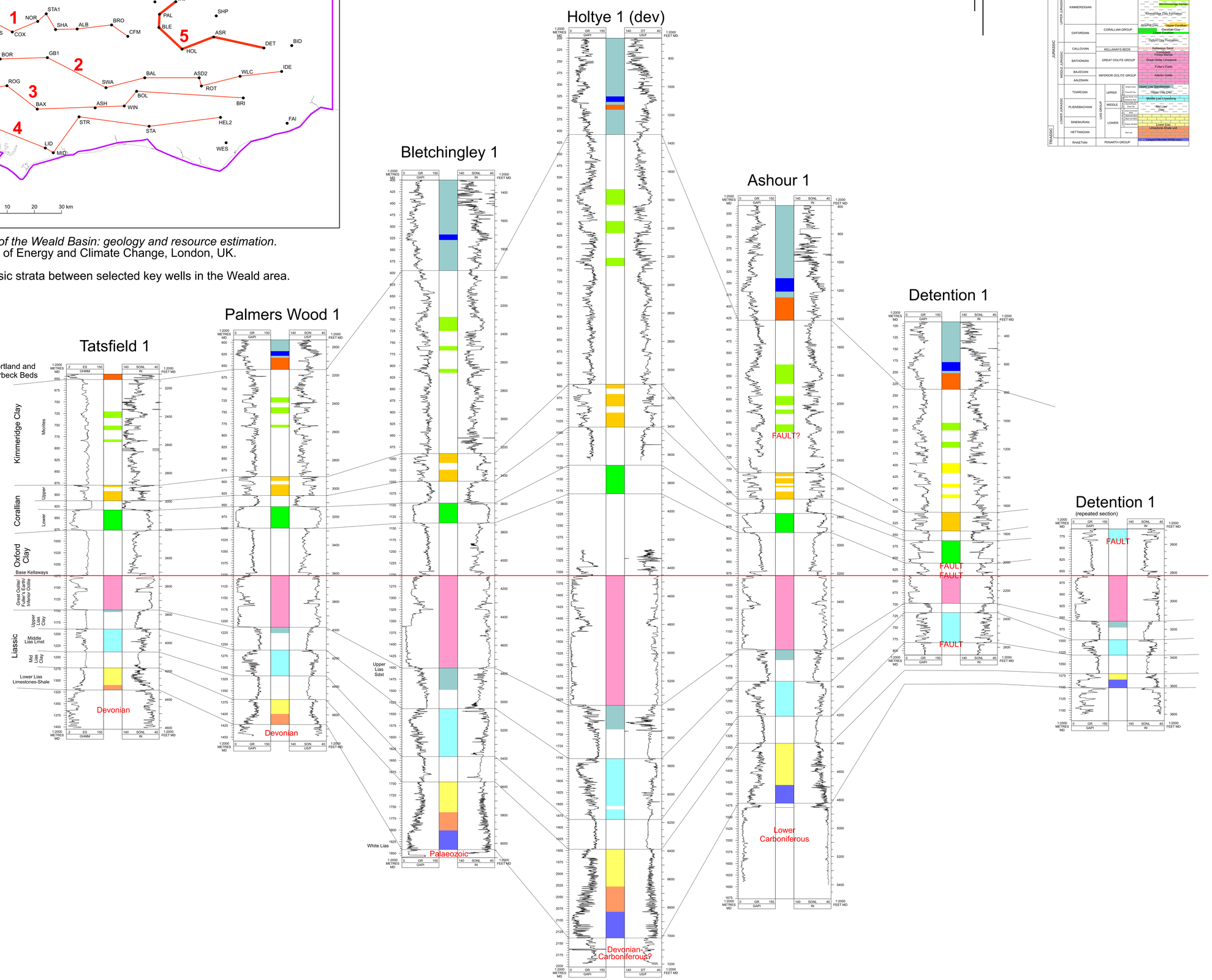

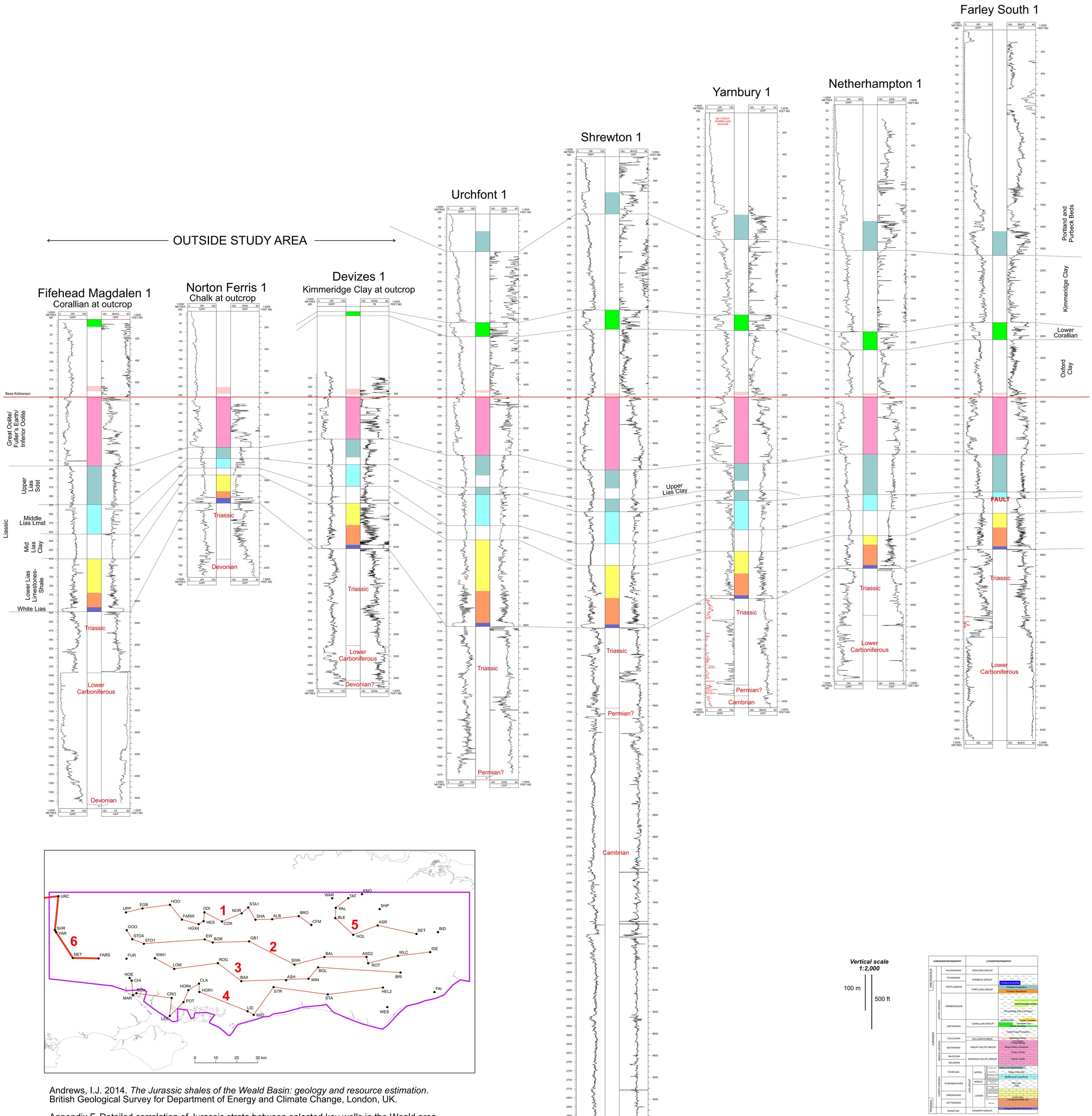

Andrews, I.J. 2014. *The Jurassic shales of the Weald Basin: geology and resource estimation*. British Geological Survey for Department of Energy and Climate Change, London, UK.

Appendix F. Detailed correlation of Jurassic strata between selected key wells in the Weald area.