




Rivers Ouse, Wharfe and Ure Macrophyte Surveys

**M Gravelle BSc, MSc
P Scarlett BSc, MSc
D Smith BSc
F H Dawson PhD, CBiol**

Report to:
Report Reference No:

Yorkshire Water Services Ltd
T04073G7/7







**Institute of
Freshwater
Ecology**

River Laboratory
East Stoke, Wareham
Dorset BH20 6BB
United Kingdom

Telephone +44 (0)1929 462314

Facsimile +44 (0)1929 462180

Email

Rivers Ouse, Wharfe and Ure Macrophyte Surveys

M Gravelle BSc, MSc
P Scarlett BSc, MSc
D Smith BSc
F H Dawson PhD, CBiol

Project Leader:	F H Dawson
Report Date:	January 1998
Report to:	Yorkshire Water Services Ltd
Report Reference No:	T04073G7/7
Project No:	T04073G7

**Centre for
Ecology &
Hydrology**

Institute of Freshwater Ecology
Institute of Hydrology
Institute of Terrestrial Ecology
Institute of Virology & Environmental Microbiology

Natural Environment Research Council

INTELLECTUAL PROPERTY RIGHTS

CONFIDENTIALITY STATEMENT

'In accordance with our normal practice, this report is for the use only of the party to whom it is addressed, and no responsibility is accepted to any third party for the whole or any part of its contents. Neither the whole nor any part of this report or any reference thereto may be included in any published document, circular or statement, nor published or referred to in any way without our written approval of the form and context in which it may appear.'

Executive Summary.

1. Yorkshire Water Services Ltd have made applications for Drought Orders and Time Limited Licences because of the water resource deficit in the region, for which the Environment Agency required a series of macrophyte surveys. The first surveys were completed in August 1996 by Scott Wilson Resource Consultants (SWRC) and the Institute of Freshwater Ecology was contracted to undertake macrophyte surveys at a total of twenty five sites on three rivers (18 on the Wharfe, 5 on the Ure and 2 on the Ouse) during August 1997.
2. The macrophyte surveys were completed following the methodology detailed in Methods for the use of aquatic macrophytes for assessing water quality - 'Blue Book' (HMSO, 1987). Method B from the book was used, which provides a rapid system for assessing abundance of macrophytes in river habitats. A 500m (banklength) survey was completed at each site, recording macrophyte abundance on the 5 point scale (scale A).
3. In addition to the 500m survey a second survey was completed over 100m, located in the centre of the 500m reach. This recorded abundance on the 9 point scale (C scale) to provide finer detail for analysis. Sketch maps of each site were completed, together with photographs of the major plant stands.
4. A total of 56 macrophyte species were recorded from twenty five sites.
5. Prior to completing the analysis it was found that the 1996 report by Scott Wilson Resource Consultants contained a significant number of errors. Species noted on the survey forms had not been transferred to the summary table and some on the table were not found on the original survey forms. A thorough check of the 1996 data was carried out and it was found that every site had at least one error and the average was three errors per site. This affected the Average Score Per Taxon (ASPT) results presented and corrections were made for this report.
6. Fewer species were recorded in 1997 compared to 1996 (50-100%). Of these many were marginal species, associated with the edges of river habitats, growing near or just in the water. There were no clear trends in the presence or absence of aquatic macrophytes, with many species recorded at a site in one year but not in the other year.
7. Average Daily Flow data for one site on each of the three rivers were provided by Yorkshire Water for the period 1995-1997. Flow levels were generally lower in 1995 than in the corresponding period for 1996 or 1997. The largest differences were in autumn-winter flows which were significantly lower for the period 1995-96 compared to 1996-97.
8. ASPT and Mean Trophic Rank (MTR) scores were calculated for each site in each year and show similar trends for both years. These relate to trophic status and indicate rivers with relatively low nutrient levels in the upper reaches with a gradual increase in nutrient concentrations downstream. Although these systems

were not developed to measure flow impacts it would be expected that any major impacts on the plant populations through reduced flows would be reflected in differences in ASPT or MTR score between the years. No consistent trend of changes attributable to flow changes were found.

9. Aquatic plant populations are variable, often over relatively short time periods, and distinguishing changes due to drought from natural cycles requires either dramatic changes or a long time series of data. Our analysis does not indicate any impact attributable to changes in flow, with the possible exception of the reduction in number of marginal species recorded in 1997. Lower flows in the winter of 1995-96 would have prevented many marginal plants being washed away for the 1996 survey. These may have been subsequently lost during the winter of 1996-97. There are no consistent trends in the aquatic plant populations which suggest that any impacts were probably relatively minor.
10. It is recommended that further surveys are carried out at each site for at least one more year to establish the degree of natural variation.

Contents.	
Executive Summary.	3
Contents.	5
List of Tables.	6
List of Figures.	6
1. Introduction.	7
1.1 Background to report.	7
1.2 Objectives of the project.	7
2. Methodology.	8
2.1 Macrophyte surveys.	8
2.2 Additional data collection.	9
2.3 Data analysis.	9
3. Results.	11
3.1 Macrophyte species from 1997 surveys.	11
3.2 Errors in 1996 survey data.	16
3.3 Flow data.	17
3.4 Comparison of 1996 and 1997 surveys.	19
3.4.1 Differences in records of marginal species.	20
3.4.2 Differences in records of aquatic plants.	20
3.4.3 Principle changes at sites.	22
3.5 Plant scores and river types.	23
3.6 Comparison between 500m and 100m surveys.	26
4. Discussion.	27
4.1 Assessment of the condition of the 1997 macrophyte populations.	27
4.2 Assessment of possible drought impacts.	27
5. Conclusions.	30
6. References.	31
Appendix I. Survey forms.	
Appendix II. Sketch maps.	
Appendix III. Abbreviations used in report.	
Appendix IV. Photographs (seperate file)	

List of Tables.

Table 1. List of sites surveyed during August 1997 by the IFE.	8
Table 2. Species abundance (5 point scale) recorded at 500m survey sites on the river Wharfe, August 1997.	12
Table 3. Species abundance (9 point scale) recorded at 100m survey sites on the river Wharfe, August 1997.	13
Table 4. Species abundance (5 point scale) recorded at 500m sites on the river Ure, August 1997.	14
Table 5. Species abundance (9 point scale) recorded at 100m sites on the river Ure, August 1997.	14
Table 6. Species abundance (5 point scale) recorded at 500m sites on the river Ouse, August 1997.	15
Table 7. Species abundance (9 point scale) recorded at 100m sites on the river Ouse, August 1997.	15
Table 8. Errors found in 1996 report. (Species found on either the field checklist or the summary table but not on the other are listed, as are species entered on the summary table with the wrong cover value, a key to the abbreviations is provided in Appendix IV).	16
Table 9. Numbers of species recorded at 500m survey sites in 1996 and 1997.	19
Table 10. Occurrences, in 1996, of commonly recorded marginal species which were not found at the same site in 1997.	20
Table 11. Changes in occurrences of species between 1996 and 1997 at sites surveyed in both years.	22
Table 12. NCC River Types for sites on the Wharfe, Ure and Ouse.	25

List of Figures.

Figure 1. Average monthly flows for a) River Wharfe, b) River Ure and c) River Ouse, 1995-1997.	18
Figure 2. Average Score Per Taxon for 500m sites on a) the river Wharfe and b) the river Ure / Ouse for 1996 and 1997 surveys.	23
Figure 3. Mean Trophic Rank for 500m sites on a) the river Wharfe and b) the river Ure / Ouse for 1996 and 1997 surveys.	24
Figure 4. Mean Trophic Rank for 100m surveys against the 500m survey at the same site.	26

1. Introduction.

1.1 Background to report.

Yorkshire Water Services Ltd have made applications for Drought Orders and Time Limited Licences because of the water resource deficit in the region. These applications apply to the rivers Wharfe, Ure and Ouse, for which the Environment Agency required a series of macrophyte surveys.

The first surveys were completed in August 1996 by Scott Wilson Resource Consultants (SWRC) and this project undertook repeat surveys at most of the sites in order to assess any changes in the macrophyte populations of the rivers.

1.2 Objectives of the project.

The Institute of Freshwater Ecology was contracted to undertake macrophyte surveys at a total of twenty five sites on three rivers (18 on the Wharfe, 5 on the Ure and 2 on the Ouse) during August 1997.

The majority of these surveys were repeats of work in 1996 by SWRC at sites located by grid reference and sketch maps provided by Yorkshire Water Services Ltd. Additional surveys were requested for two sites on the Ouse and some alternative sites on the Ure.

The objectives of the second surveys were to allow an assessment of changes in macrophyte populations compared to the baseline of 1996.

2. Methodology.

Twenty five sites on the rivers Wharfe (18), Ure (5) and Ouse (2) were surveyed during August 1997 (Table 1). At each site two macrophyte surveys were completed, together with a sketch map and photographic record.

Table 1. List of sites surveyed during August 1997 by the IFE.

Site	Number	NGR
Wharfe		
u/s Starbotton	1	SD 946756
d/s Conistone Bridge	2	SD 980672
u/s Hebden	3	SE 015626
Appletreewick	4	SE 042602
Dibb u/s Dibbles Bridge	5	SE 054637
d/s Strid	6	SE 080551
u/s Lobwood	7	SE 072523
Addingham (d/s weir)	8	SE 091489
Ilkley	9	SE 124484
d/s Burley	10	SE 175463
Knotford	11	SE 223463
u/s Riffa Beck	12	SE 255456
The Nunnery	13	SE 288455
u/s Collingham	14	SE 354457
Boston Spa	16	SE 423465
u/s Woodhall Hotel	15	SE 369467
u/s Newton Kyme	17	SE 455457
u/s Tadcaster Weir	18	SE 485439
Ure		
Ulshaw	1b	SE 145872
Jervaulx	2	SE 164861
d/s Kilgram Bridge intake	2b	SE 191860
Clifton Castle	3	SE 222831
Aldwark	9	SE 468629
Ouse		
at Beningbrough Hall (u/s Moor monkton intake)	2	SE 521581
d/s Moor Monkton intake	1	SE 536570

2.1 Macrophyte surveys.

The macrophyte surveys were completed following the methodology detailed in Methods for the use of aquatic macrophytes for assessing water quality - 'Blue Book' (HMSO, 1987). Method B from the book was used, which provides a rapid system for assessing abundance of macrophytes in river habitats.

A 500m (banklength) survey was completed at each site, recording macrophyte abundance on the 5 point scale (scale A). Site locations on the R. Wharfe and some of

the R. Ure surveys were determined by detailed survey maps produced in 1996 by another contractor (SWRC, 1996) and supplied by Yorkshire Water. The remaining sites on the R. Ure had similar maps supplied by Yorkshire Water but no previous surveys had been completed on the R. Ouse and so site location was determined solely by the grid references supplied. On all but the R. Ouse sites we were therefore certain of exactly repeating the surveys from previous years.

At most of the sites it was possible to complete the surveys by wading in the river channel, but for at least part of six sites (two on each river) the river was too deep and so a grapnel was used to sample a 100m stretch. At these sites the remainder of the survey was completed from the bank, wading in any accessible points. This is one of the recommended amendments to the methodology provided in the 'Blue Book'.

In addition to the 500m survey a second survey was completed over 100m, located in the centre of the 500m reach. This recorded abundance on the 9 point scale (C scale) to provide finer detail for analysis.

The surveys used a standard plant checklist (see survey forms, appendix I) to record species and all specimens were identified at the site where possible. Samples were collected of all species for which detailed examination was required for a definitive identification, including all moss species found. Identification was confirmed at the IFE by the authors or by consultation with external experts (for certain *Potamogeton* samples and for the mosses, of which herbarium samples have been retained at the River Laboratory.).

Species names listed in Stace, 1997 and Hill *et al*, 1992 were used for this report.

2.2 Additional data collection.

Sketch maps were also completed at each site, marking permanent features, large plant stands, areas of shading and any other notable features (included in Appendix II). These maps were not required to the same detail as those produced previously and should not be used to compare changes in plant communities.

Photographs were taken of each site and of the major plant stands present at each to provide a visual record of the conditions. These are supplied in Appendix IV as a separate document.

2.3 Data analysis.

Average Scores Per Taxon (ASPT) and Mean Trophic Ranks were also calculated for each survey. Both these scores assign a value between one and ten to a list of species. These values reflect the species tolerance to nutrient enrichment with a low value indicating tolerance to high nutrient concentrations and a high value indicating a preference to low nutrient conditions. The scores and species used by the two systems are similar but not identical. For full details refer to HMSO (1986) for ASPT and Dawson *et al* (1996) for MTR.

An ASPT is calculated from the sum of the scores for all species present, divided by the number of scoring species to give a value between 1 and 10. Unlike the ASPT the

as well as species composition at a site The MTR is multiplied by 10 to give a scale between 10 and 100. In both scales a low score indicates nutrient enrichment and a high score indicates a pristine environment.

NCC river types were determined for each site. These classify the reach into one of ten types based on the plant communities present (Holmes *et al*, 1998).

3. Results.

To maintain consistency with the 1996 surveys we have kept the same site numbers on the Wharfe, with site 16 upstream of site 15 and therefore presented in this order in all tables and figures. The new sites on the Ure are given subscripts depending on their location in the downstream order of surveys from 1996 (1b and 2b).

3.1 Macrophyte species from 1997 surveys.

Species lists for the three rivers are presented in Table 1 - Table 6. The full survey forms are provided in appendix I. A total of fifty six species were recorded over the twenty five sites.

Table 2. Species abundance (5 point scale) recorded at 500m survey sites on the river Wharfe, August 1997.

Species	1	2	3	4	5	6	7	8	9	10	11	12	13	14	16	15	17	18
<i>Agrostis stolonifera</i>	1	1					1		1	1			1					
<i>Alisma plantago-aquatica</i>																	1	1
<i>Amblystegium fluviatile</i>				5								1						
<i>Callitriche platycarpa</i>	1	1							1									
<i>Carex riparia</i>	1		1	1			1											
<i>Carex rostrata</i>	1																	
<i>Carex sp.</i>							1											
<i>Cinclidotus fontaniloides</i>		3	2	5		3		1										
<i>Eleocharis palustris</i>							1			1								
<i>Elodea canadensis</i>									1			1	1					3
<i>Elodea nuttallii</i>			1				1	1	1			3	2	3	2	4		4
<i>Enteromorpha sp.</i>				1						1		1	1	1	1	1	3	
<i>Epilobium hirsutum</i>									1							1	1	1
<i>Equisetum fluviatile</i>	1																	
Filamentous algae	3	2	5	5	4	3	3	3	1	2	1	4	5	5	2	5	5	
<i>Fontinalis antipyretica</i>	4		2	2	3	2	1	1	3	2		1	2		1			1
<i>Fontinalis squamosa</i>	3																	
<i>Groenlandia densa</i>			1				1											
<i>Hildenbrandia rivularis</i>		4	1	1		1		3	2	1		1			3			
<i>Hygrohypnum ochraceum</i>		1			5													
<i>Juncus articulatus</i>	1																	
<i>Lemanea fluviatilis</i>		1					1											
<i>Lemna minor</i>												1	1	1	1	1	1	1
<i>Mentha aquatica</i>	1					1	1	1		1			1					
<i>Mimulus guttatus</i>								1										
<i>Myosotis scorpioides</i>	1	1	1				1	1	1	1	1	1		1		1	1	
<i>Myriophyllum spicatum</i>										3	4	5	4	4	3	4	3	1
<i>Nuphar lutea</i>																		2
<i>Persicaria amphibia</i>																1		1
<i>Petasites hybridus</i>	1							1					1					
<i>Phalaris arundinacea</i>			1	1			2	2	1	2	1	2	2	2	2	2	3	3
<i>Potamogeton x cooperii</i>										3				1				
<i>Potamogeton crispus</i>				1				1	1	2		1		1	1	1		
<i>Potamogeton pectinatus</i>												3	5					
<i>Potamogeton perfoliatus</i>									1	2		3	5	2	1	1	3	3
<i>Racomitrium aciculare</i>	1				2													
<i>Ran. pen. subsp. penicillatus</i>										3		3	4		2		1	
<i>Ran. pen. subsp. pseudofluitans</i>	1		1	1			1	1		1		3	4	2	1			
<i>Rhynchosytem riparoides</i>	4	3	3			1	3	3	2	2			1	1				
<i>Rorippa sylvestris</i>		1		1			1	1	1				1				1	
<i>Sagittaria sagitifolia</i>																		1
<i>Scapania undulata</i>					3													
<i>Solanum dulcamara</i>							1					1				1		
<i>Sparganium erectum</i>													1	1		1	1	2
<i>Thamnobryum alopecorum</i>	1																	
<i>Veronica beccabunga</i>																		1
<i>Veronica sp.</i>													1					
<i>Verrucaria sp.</i>				1		1	1											
<i>Viola palustris</i>				1														

Table 3. Species abundance (9 point scale) recorded at 100m survey sites on the river Wharfe, August 1997.

Species	1	2	3	4	5	6	7	8	9	10	11	12	13	14	16	15	17	18
<i>Agrostis stolonifera</i>										1								
<i>Alisma plantago-aquatica</i>																		1
<i>Amblystegium fluviatile</i>				6														
<i>Carex riparia</i>			2															
<i>Carex rostrata</i>	1																	
<i>Cinclidotus fontinaloides</i>			1	4				1										
<i>Eleocharis palustris</i>							1											
<i>Elodea canadensis</i>									1									2
<i>Elodea nuttallii</i>									1				1	2	1	6		3
<i>Enteromorpha</i> sp.					1					2		1		1	2	2	2	
<i>Epilobium hirsutum</i>																	1	1
<i>Equisetum fluviatile</i>	1																	
Filamentous algae	4	2	6	4		2	3	3	2	2	1	6	5	6	5	8	9	
<i>Fontinalis antipyretica</i>	3	2	1	1		1	1		1	1			1		1			
<i>Hildenbrandia rivularis</i>		3	1	1				1	1	1		1			3			
<i>Hygrohypnum ochraceum</i>					6													
<i>Lemanea fluviatilis</i>							1											
<i>Lemna minor</i>													1		1	1	1	
<i>Myosotis scorpioides</i>							1		1	1	1			1		1	2	
<i>Myriophyllum spicatum</i>												6	4	3	4	3	3	
<i>Nuphar lutea</i>																		1
<i>Persicaria amphibia</i>																1		
<i>Petasites hybridus</i>								1					1					
<i>Phalaris arundinacea</i>				1				2	1	3	2		2	2	2	1	1	2
<i>Potamogeton crispus</i>										1								
<i>Potamogeton pectinatus</i>												5	6					
<i>Potamogeton perfoliatus</i>												1	5	3	1		3	3
<i>Potamogeton x suecicus</i>																		
<i>Ran. pen. subsp. penicillatus</i>										1					3		1	
<i>Ran. pen. subsp. pseudofluitans</i>	1		1							3			3	1	2			
<i>Rhynchostegium riparoides</i>	3	2						2	1	1	6							
<i>Rorippa sylvestris</i>													1					
<i>Scapania undulata</i>					2													
<i>Solanum dulcamara</i>																1		
<i>Sparganium erectum</i>																1	1	1
<i>Veronica</i> sp.													1					
<i>Verrucaria</i> sp.							1											

Table 4. Species abundance (5 point scale) recorded at 500m sites on the river Ure, August 1997.

Species	1b	2	2b	3	9
<i>Butomus umbellatus</i>	1			1	2
<i>Callitriche platycarpa</i>	1				
<i>Carex acutiformis</i>	1				
<i>Cinclidotus fontinaloides</i>		1			
<i>Eleocharis palustris</i>	1	1			
<i>Elodea nuttallii</i>					2
<i>Enteromorpha</i> sp.	1	1		1	
<i>Epilobium hirsutum</i>	1				
Filamentous algae	3		1	3	2
<i>Fissidens crassipes</i>			3	2	
<i>Fontinalis antipyretica</i>		1	4	2	
<i>Hildenbrandia rivularis</i>		1	2	1	
<i>Mentha aquatica</i>	1				
<i>Myosotis scorpioides</i>	1	1		1	
<i>Myriophyllum spicatum</i>				1	
<i>Phalaris arundinacea</i>	1	1	1	1	2
<i>Potamogeton pectinatus</i>					3
<i>Ran. pen. subsp. penicillatus</i>			2	1	
<i>Ran. pen. subsp. pseudofluitans</i>		1	2		
<i>Rhynchosstegium riparoides</i>		1	4	2	
<i>Rorippa sylvestris</i>	1			1	
<i>Schoenoplectus lacustris</i>					1
<i>Sparganium erectum</i>					2

Table 5. Species abundance (9 point scale) recorded at 100m sites on the river Ure, August 1997.

Species	1b	2	2b	3	9
<i>Butomus umbellatus</i>	2				1
<i>Eleocharis palustris</i>	1	1			
<i>Elodea nuttallii</i>					1
<i>Enteromorpha</i> sp.	1			2	
Filamentous algae	3			3	1
<i>Fissidens crassipes</i>			4	2	
<i>Fontinalis antipyretica</i>		1	3		
<i>Hildenbrandia rivularis</i>			3		
<i>Mentha aquatica</i>	1				
<i>Myosotis scorpioides</i>	1	1		1	
<i>Myriophyllum spicatum</i>				1	
<i>Phalaris arundinacea</i>	1	1	1		2
<i>Ran. pen. subsp. penicillatus</i>			2		
<i>Ran. pen. subsp. pseudofluitans</i>		1	2	1	
<i>Rhynchosstegium riparoides</i>			3	2	
<i>Schoenoplectus lacustris</i>					1

Table 6. Species abundance (5 point scale) recorded at 500m sites on the river Ouse, August 1997.

Species	2	1
<i>Butomus umbellatus</i>	3	1
<i>Elodea nuttallii</i>	1	1
<i>Enteromorpha</i> sp.		1
Filamentous algae	1	2
<i>Fontinalis antipyretica</i>	1	
<i>Lemna minor</i>		1
<i>Octodicerias fontanum</i>	1	
<i>Phalaris arundinacea</i>	2	2
<i>Potamogeton pectinatus</i>	4	4
<i>Potamogeton perfoliatus</i>		1
<i>Rorippa sylvestris</i>	1	1
<i>Sparganium emersum</i>	1	

Table 7. Species abundance (9 point scale) recorded at 100m sites on the river Ouse, August 1997.

Species	2	1
<i>Butomus umbellatus</i>	2	1
<i>Enteromorpha</i> sp.		1
Filamentous algae	1	2
<i>Fontinalis antipyretica</i>	1	
<i>Octodicerias fontanum</i>	1	
<i>Phalaris arundinacea</i>	1	1
<i>Potamogeton pectinatus</i>		5
<i>Rorippa sylvestris</i>	1	

3.2 Errors in 1996 survey data.

During the comparisons of 1996 and 1997 survey data it was found that at some sites species were mentioned on the maps or field checklists but not on the summary tables (tables 3.1 and 3.2 in SWRC 1996) and also that some species were entered on the summary tables but were not recorded on the field checklists. These omissions did not enter the ASPT calculations presented in the 1996 report and so the scores will be slightly different to the correct ones presented here. A full check was made of the data from 1996 to ensure that our comparisons were reasonable. The errors found are presented in Table 8.

Table 8. Errors found in 1996 report. (Species found on either the field checklist or the summary table but not on the other are listed, as are species entered on the summary table with the wrong cover value, a key to the abbreviations is provided in Appendix III).

Site No	Recorded on check list but not on summary table.	Recorded on summary table but not on check list.	Incorrect cover value on summary table (correct: on table)
Wharfe 1	Cer dem, Ver ana, Car nig, Bry pal, Men spi, Mim gut, Col flu, Des ces, Mar pol		Jun art (1:4)
2	Pel end, Ver bec, Tha alo, Men spi, Verr sp.	Ran cal	
3	Verr sp.		Ran cal (2:1)
4	Fis sp., Epi hir, Ran cal, Tha alo, Ror nas aqu (=Nas off), Jun art, Dic pel	Car nig	
5	No survey		
6	Men aqu, Myo sp., Bry pse, Dic pel, Verr sp.		
7	Des ces, Men aqu, Verr sp., Ver ana, Scr aur. (=Scr aqu)		
8	Men aqu, Ver bec, Bry sp., Mni sp., Tha alo.		
9	Ver bec.		
10	Bry pse, Mim gut, Lem min, Ror isl, Men aqu, Ver ana,		
11		Mim gut	
12	Bry pal, Ran cal, Ran pen		
13	Verr sp.		
14	Ror nas aqu (=Nas off), Lem min, Scr aur (=Scr aqu), Men sp.	Jun eff	
16	Ror isl, Verr sp.,	Mim gut	
15	Des ces		
17			Imp gla (1:2)
18	Nup lut		Elodea (3:1)

Ure			
1	Jun art		
2	Verr sp.		
3	Lys vul, Mim gut, Verr sp.		
4	Pel end, Verr sp., Pla ros, Bry sp.		
5	Ent sp.		Pot sue entered twice on table
6	Pel end, Unknown liverwort, Per amp (=Pol amp)		
7	Pel end, Unknown moss, Scr aur (=Scr aqu)	Ran pen, Ran cal	
8	Ver bec, Pot per, Ror syl		
9	Pot per		Spa ere (2:1)

Every site had at least one error and the average number of errors per site was three. Species which were noted on the sketch maps but not elsewhere in the report are not presented here as it is possible that they were outside the actual survey area (i.e. above the area wetted for 85% of the year) but still recorded on the maps for completeness.

3.3 Flow data.

Average Daily Flow data was supplied by Yorkshire Water for one site on each of the rivers surveyed. This has been assessed and is presented as four weekly averages for clarity (Figure 1).

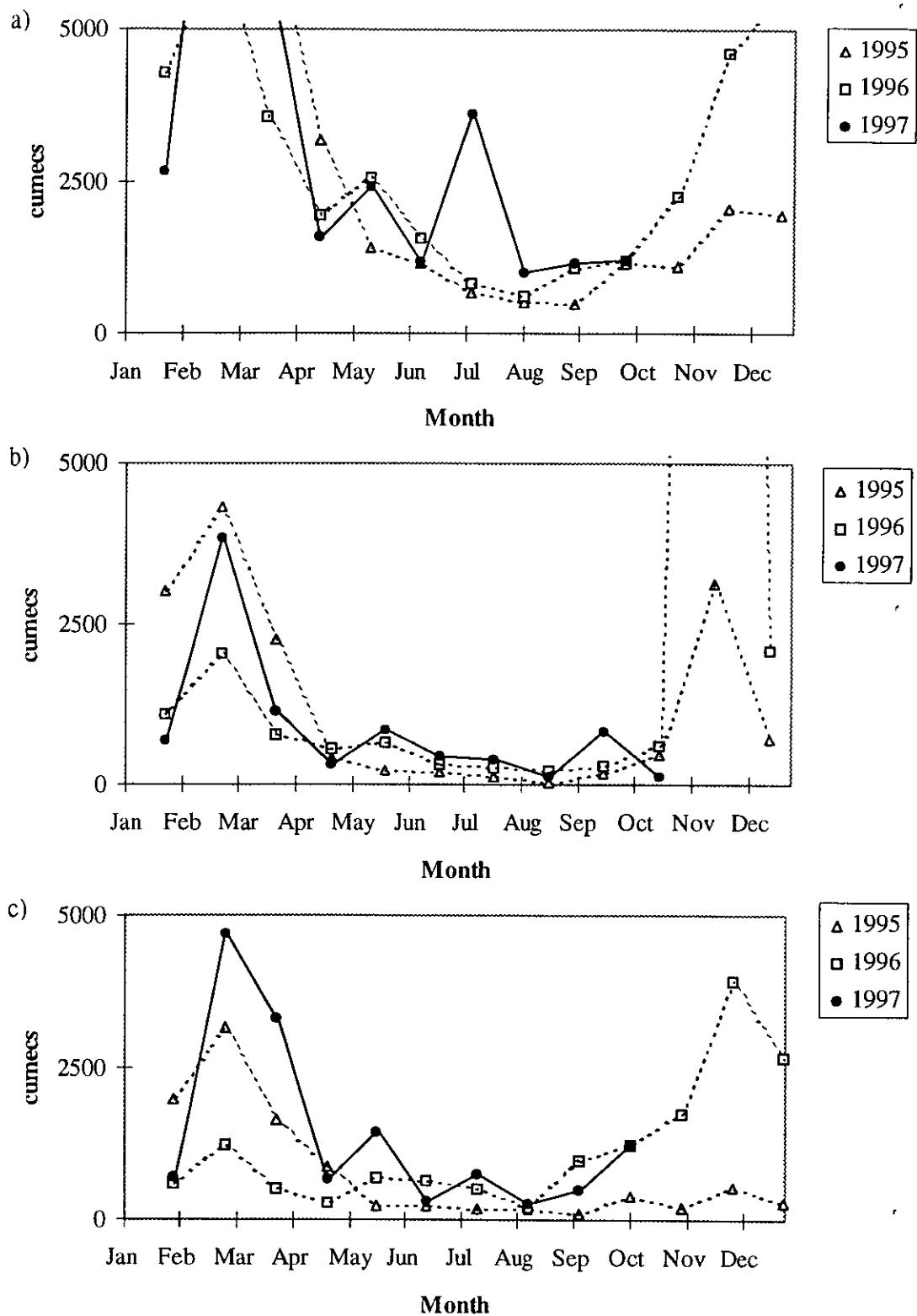


Figure 1. Average monthly flows for a) River Wharfe, b) River Ure and c) River Ouse, 1995-1997.

Flows in 1995 were generally lower than in either 1996 or 1997 at all three monitoring stations. The two years for which surveys have been undertaken were relatively similar in general flow levels although there was a significantly higher flow during July 1997 compared to the same period in 1996 for the River Ouse. This was not apparent in the flow records of the other rivers.

Although summer flows were slightly lower in 1995 there is a more apparent difference in flow volumes in the winter flows than those for the summer periods. Flows from October 1995 through to the spring of 1996 were considerably less than those a year later.

3.4 Comparison of 1996 and 1997 surveys.

The surveys completed in 1997 generally recorded fewer plant species than those from 1996 (Table 8).

Table 9. Numbers of species recorded at 500m survey sites in 1996 and 1997.

Wharfe	No. spp		% of 1996
	1996	1997	
1	36	18	50
2	25	13	52
3	23	14	61
4	30	15	50
5		10	
6	25	12	48
7	32	21	66
8	27	19	70
9	22	18	82
10	32	20	63
11	15	5	33
12	21	22	105
13	19	20	105
14	21	16	76
16	28	16	57
15	14	14	100
17	17	17	100
18	19	11	58

Ure	No. spp		% of 1996
	1996	1997	
1b		12	
2	20	11	55
2b		11	
3	28	16	57
9	19	7	37

3.4.1 Differences in records of marginal species.

A significant number of marginal species (associated with the edges of river habitats, growing near or just in the water) were recorded abundantly in the 1996 surveys but were absent during our surveys of the same sites (Table 9). These contribute to the greater number of species recorded in 1996 compared to 1997 (Table 8).

Table 10. Occurrences, in 1996, of commonly recorded marginal species which were not found at the same site in 1997.

Species	Wharfe																		
	1	2	3	4	5	6	7	8	9	10	11	12	13	14	16	15	17	18	
<i>Agrostis stolonifera</i>			X	X		X		X				X		X	X	X	X		
<i>Caltha palustris</i>	X	X	X	X			X	X							X	X			
<i>Epilobium hirsutum</i>				X			X	X		X	X	X	X	X	X				
<i>Impatiens glandulifera</i>								X	X	X	X	X	X	X	X	X	X	X	X
<i>Juncus sp(p)</i>			X	X		X	X			X	X			X					
<i>Mimulus guttatus</i>	X	X	X	X		X	X			X				X					
<i>Myosotis scorpioides</i>				X									X		X				X
<i>Rorippa nasturtium-aquaticum</i>	X	X		X			X							X	X				X
<i>Rorippa sylvestris</i>	X		X			X				X		X		X	X				
<i>Veronica beccabunga</i>		X	X			X	X	X	X	X	X	X	X	X	X	X			

In addition to the higher plants more bryophyte species were recorded in 1996 compared to 1997. Some of these, such as *Bryum pallens*, *Bryum pseudotriquetrum* and *Dichodontium pellucidum*, are typically found growing close to the waters edge on exposed boulders, tree roots and other surfaces and are not fully aquatic.

3.4.2 Differences in records of aquatic plants.

The following paragraphs detail the changes in populations of aquatic plants recorded at sites on the Wharfe and Ure which were surveyed in both years.

Ceratophyllum demersum. - not recorded in 1997

This species was found at two sites in 1996 (W1, W9) but never in 1997.

Elodea species. - changes in occurrences

Elodea nuttallii and *E. canadensis* were recorded together as *Elodea* species in the 1996 surveys to facilitate estimating the percentage cover by eye (SWRC, 1996). However we were confident that the percentage cover of the two could be accurately estimated in the field by careful surveying and so recorded the two species separately.

The occurrence of *Elodea* species has changed between the 1996 and 1997 surveys. *Elodea* was recorded at three sites on the Wharfe and one on the Ure in 1996 but not in 1997 (sites W4, W10, W11 and U3). *E. nuttallii* and *E. canadensis* were recorded at four sites on the Wharfe (W3, W7, W8 and W9) in 1997 but not found in 1996.

***Fontinalis antipyretica*. - increased in 1997**

The aquatic moss *Fontinalis antipyretica* was recorded at thirteen sites in 1997, compared to 4 in 1996.

***Groenlandia densa*. - increased in 1997**

This species was recorded at two sites in 1997 (W3 and W7) but not found in 1996.

***Hildenbrandia rivularis*. - more records in 1996**

The red encrusting alga, *H. rivularis* was recorded at four more sites in 1996 than in 1997 (W7, W11, W13, W14).

***Lemanea fluviatilis*. - more records in 1996.**

This alga was recorded at three sites in 1996 where it was absent in 1997 (W3, W8, W9).

***Myriophyllum spicatum*. - no significant difference.**

M. spicatum was recorded at nine sites on the Wharfe in both years, of which eight were the same in both years.

***Persicaria amphibia*. - increased in 1997**

Another species recorded on the Wharfe in 1997 (W15, W18) but not found in 1996.

***Potamogeton crispus*. - increased significantly in 1997**

The 1997 surveys frequently recorded *P. crispus* on the Wharfe (W4, W8, W9, W10, W12, W14, W15) but it was not noted at all in 1996. *P. crispus* was found at one site on the Ure (U3) in 1996, but not recorded at that site in 1997.

***Potamogeton natans*. - only recorded in 1996.**

This species was found at one site on the Wharfe (W18) in 1996 but not in 1997.

***Potamogeton pectinatus* and *P. x suecicus*. - changes in location**

P. x suecicus is a hybrid of *P. pectinatus* and *P. filiformis* which, particularly in Yorkshire rivers, closely resembles *P. pectinatus* (Preston, 1995). Every effort was made by our surveyors to differentiate the plants and identifications have been confirmed by Chris Preston, author of the BSBI handbook on Potamogetons. Definitive separation of these two plants requires collection of a large amount of plant material, particularly of the young shoots, in order to determine the shape of the stipules (C. Preston - personal communication).

***Potamogeton perfoliatus*. - no change between years.**

This plant was recorded at eight sites on the Wharfe in 1996 and nine in 1997, of which seven were the same.

***Ranunculus penicillatus* subspecies *pseudofluitans*. - increased in 1997**

A greater number of sites had records for this species (previously known as *Ranunculus penicillatus* var. *calcareous*) in 1997 than in 1996, of which three (W1, W8 and W14) did not have records from 1996.

***Ranunculus penicillatus* subspecies *penicillatus*. - increased in 1997**

This subspecies was recorded at fewer sites than subspecies *pseudofluitans* but was also found at one site in 1997 where there are no records from 1996 (W17).

***Typha latifolia*. - not recorded in 1997**

This emergent plant was not recorded at all in 1997 but found at two sites in 1996 (W14 and W18).

3.4.3 Principle changes at sites.

The most significant changes in aquatic communities at are detailed in Table 11.

Table 11. Changes in occurrences of species between 1996 and 1997 at sites surveyed in both years.

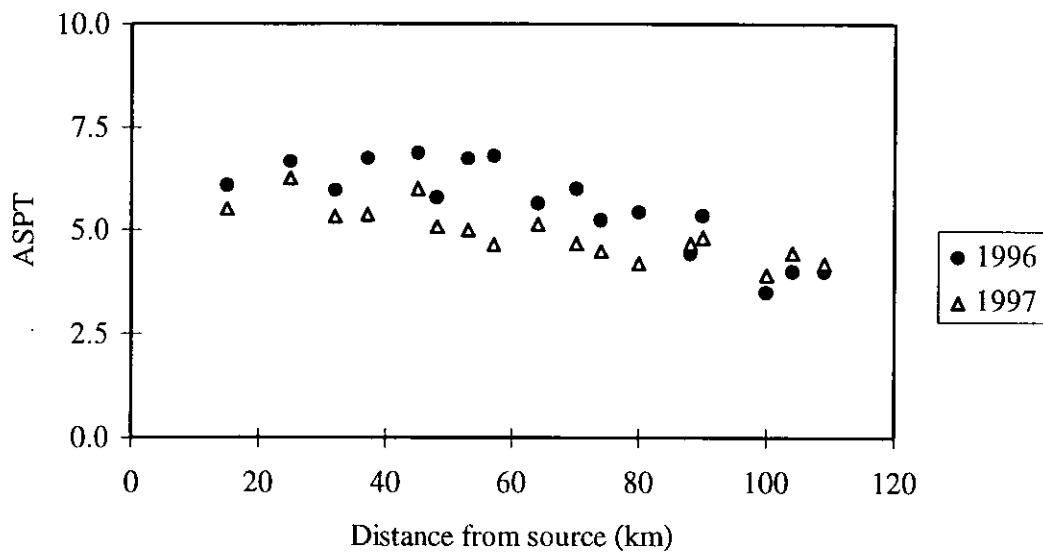
Site No.	Species recorded in 1997 but not in 1996	Species recorded in 1996 but not in 1997
Wharfe 1	<i>Ranunculus penicillatus</i> subsp. <i>pseudofluitans</i> , <i>Callitriche platycarpa</i>	<i>Ceratophyllum demersum</i>
2	<i>C. platycarpa</i>	<i>Fontinalis antipyretica</i>
3	<i>Elodea nuttallii</i> , <i>Groenlandia densa</i>	<i>Lemanea fluviatillis</i>
4	<i>F. antipyretica</i> , <i>Potamogeton crispus</i>	<i>Elodea</i> sp.
6	<i>F. antipyretica</i>	
7	<i>E. nuttallii</i> , <i>F. antipyretica</i> , <i>G. densa</i>	<i>Hildenbrandia rivularis</i>
8	<i>E. nuttallii</i> , <i>F. antipyretica</i> , <i>Potamogeton crispus</i> , <i>R. penicillatus</i> subsp. <i>pseudofluitans</i>	<i>L. fluviatillis</i> , <i>Myriophyllum spicatum</i>
9	<i>Elodea canadensis</i> , <i>E. nuttallii</i> , <i>F. antipyretica</i> , <i>Potamogeton crispus</i> , <i>P. perfoliatus</i>	<i>C. demersum</i> , <i>L. fluviatillis</i> , <i>R. penicillatus</i> subsp. <i>pseudofluitans</i>
10	<i>P. crispus</i>	<i>Elodea</i> sp.
11		<i>Elodea</i> sp., <i>P. perfoliatus</i> , <i>H. rivularis</i>
12	<i>F. antipyretica</i> , <i>P. crispus</i> , <i>Potamogeton pectinatus</i>	
13	<i>F. antipyretica</i>	<i>H. rivularis</i>
14	<i>Potamogeton x cooperii</i> , <i>P. crispus</i> , <i>R. penicillatus</i> subsp. <i>pseudofluitans</i>	<i>H. rivularis</i> , <i>Typha latifolia</i>
16	<i>F. antipyretica</i>	<i>Potamogeton x suecicus</i>
15	<i>Persicaria amphibia</i> , <i>P. crispus</i> , <i>P. perfoliatus</i>	<i>Iris pseudacorus</i>
17	<i>R. penicillatus</i> subsp. <i>penicillatus</i>	
18	<i>F. antipyretica</i> , <i>M. spicatum</i> , <i>P. amphibia</i>	<i>Potamogeton natans</i>

Ure		
2	<i>R. penicillatus</i> subsp. <i>penicillatus</i>	
3	<i>M. spicatum</i> , <i>R. penicillatus</i> subsp. <i>penicillatus</i>	<i>Elodea</i> sp., <i>P. crispus</i> , <i>Sparganium emersum</i>
9		<i>P. amphibia</i> , <i>P. perfoliatus</i> , <i>S. emersum</i>

3.5 Plant scores and river types.

The Average Score Per Taxon (ASPT) for each site in both years is shown in Figure 2. The results for the Ouse have been included in the Ure plot as the river is the same body of water but the name changes.

a)



b)

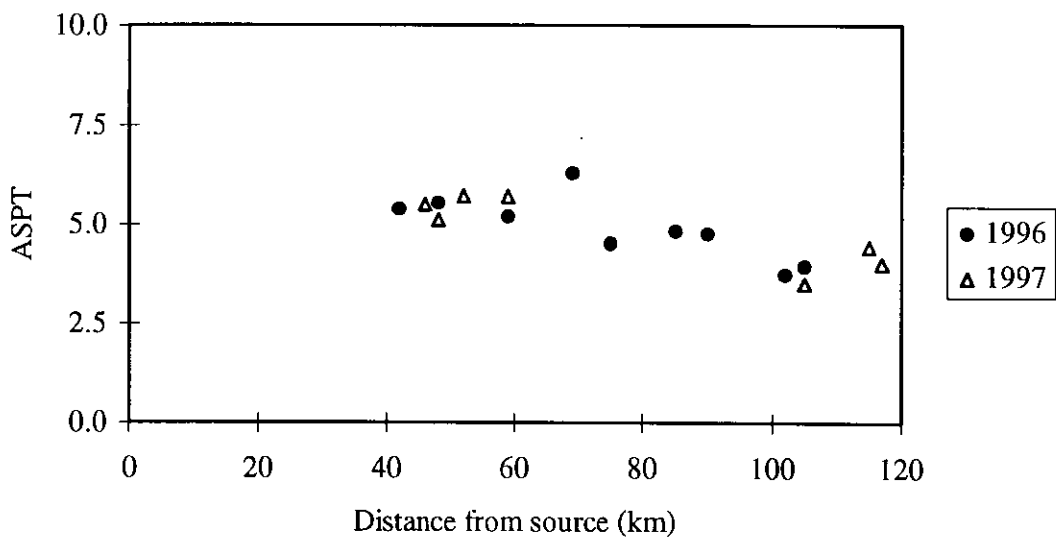
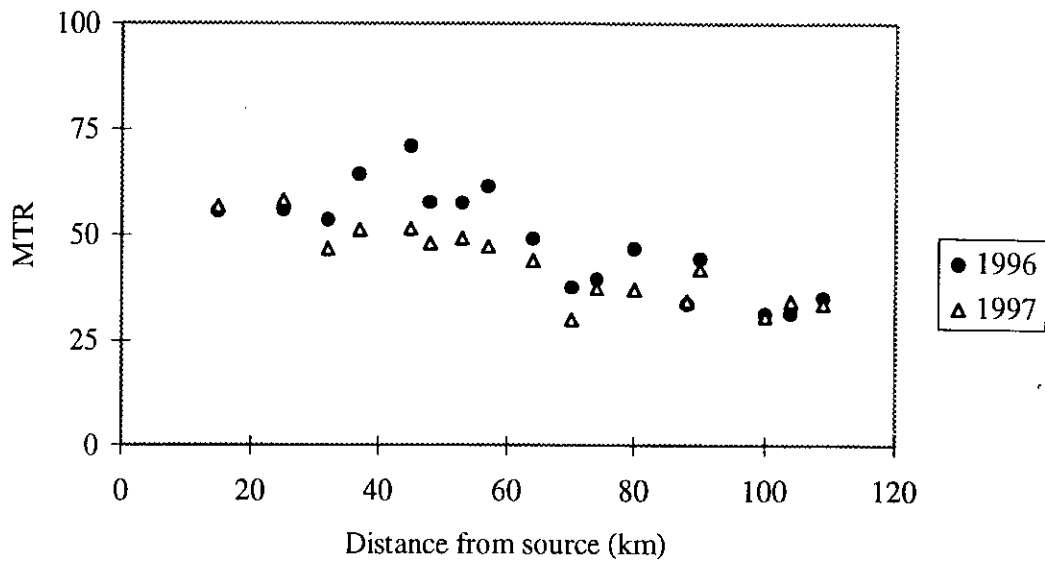


Figure 2. Average Score Per Taxon for 500m sites on a) the river Wharfe and b) the river Ure / Ouse for 1996 and 1997 surveys.

The Mean Trophic Ranks for each site on the Wharfe and Ure / Ouse are shown in Figure 3.

a)



b)

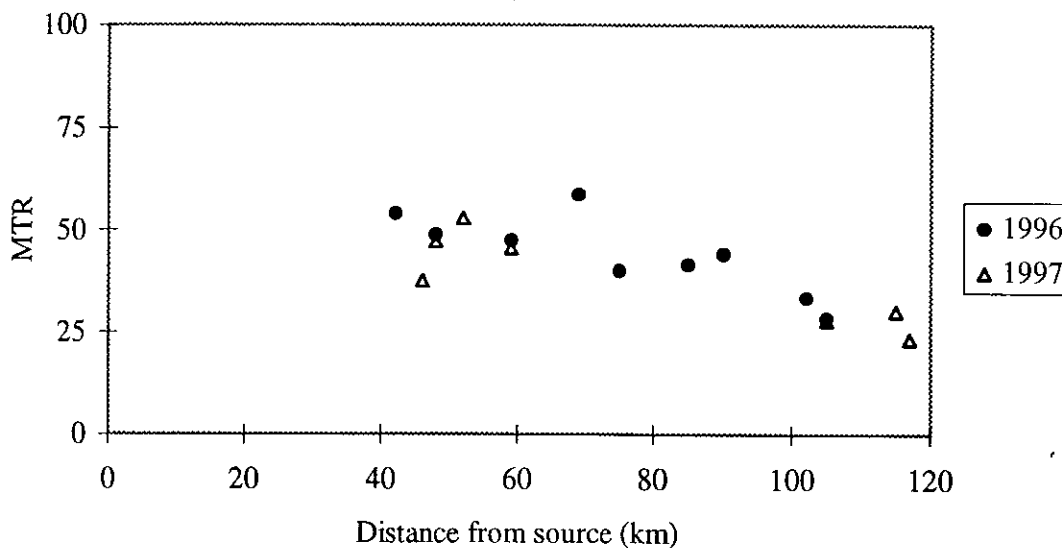


Figure 3. Mean Trophic Rank for 500m sites on a) the river Wharfe and b) the river Ure / Ouse for 1996 and 1997 surveys.

There is a general pattern of decreasing ASPT and MTR scores from upstream to downstream sites on the Wharfe and Ure for both years, although the trend is most noticeable for MTR scores on the Wharfe.

Each survey site has been typed using the NCC river classification which is based on macrophyte occurrences (Table 12, Holmes *et al*, 1998)

Table 12. NCC River Types for sites on the Wharfe, Ure and Ouse.

Site No.	River Type	Type Name
Wharfe		
1	VIII	Oligo-mesotrophic, fast flowing rivers where boulders are common and bryophytes typify the plant assemblages.
2	VIII	
3	VIII	
4	VIII	
5		
6	VIII	
7	V	Rivers of sandstone, mudstone and hard limestone catchments in England and Wales; substrates usually mixed coarse gravels, sands and silts mixed with cobbles and boulders.
8	V	
9	V	
10	VI	Rivers predominately in Scotland and northern England in catchments dominated by sandstone, mudstone and hard limestone; substrates usually mixed coarse gravels, sands and silts mixed with cobbles and boulders.
11	V	Rivers of sandstone, mudstone and hard limestone catchments in England and Wales; substrates usually mixed coarse gravels, sands and silts mixed with cobbles and boulders.
12	V	
13	V	
14	IV	Rivers with impoverished floras, confined to lowlands or eutrophic systems.
16	V	Rivers of sandstone, mudstone and hard limestone catchments in England and Wales; substrates usually mixed coarse gravels, sands and silts mixed with cobbles and boulders.
15	IV	Rivers with impoverished floras, confined to lowlands or eutrophic systems.
17	IV	
18	II	Rivers flowing in catchments dominated by clay.
Ure		
1b	V	Rivers of sandstone, mudstone and hard limestone catchments in England and Wales; substrates usually mixed coarse gravels, sands and silts mixed with cobbles and boulders.
2	VIII	Oligo-mesotrophic, fast flowing rivers where boulders are common and bryophytes typify the plant assemblages.
2b	VIII	
3	VIII	
9	II	Rivers flowing in catchments dominated by clay.
Ouse		
1	(X)	Probably classified incorrectly due to low number of plants recorded (Ultra oligotrophic streams in mountains)
2	(X)	

(Note: The NCC classification should be derived from 1km surveys which include bank species. Therefore 1996 surveys have been used for these types where possible as the greater number of marginal species present are more representative of inclusion of a bank survey.)

3.6 Comparison between 500m and 100m surveys.

The additional 100m surveys were completed by the same surveyors during the same visit as the 500m surveys. They were located in the centre of each 500m section and recorded plant cover in greater detail, using the 9 point scale.

By reducing the survey area a proportion of plant species were missed for each site. On average the 100m surveys recorded 60 percent of the species found over the full 500m. A smaller proportion of the species were present within the 100m section in the upper reaches of the rivers (40-50%) compared to sites further downstream (60-100%), probably due to the greater habitat variation in the upper reaches.

The Mean Trophic Rank for the 100m reach is generally not significantly different from the value for the 500m reach (Figure 4). The cases where the MTR is less for the 100m survey are due to the low number of scoring species being present in the site, when the absence of one or two from the shorter survey can significantly affect the MTR.

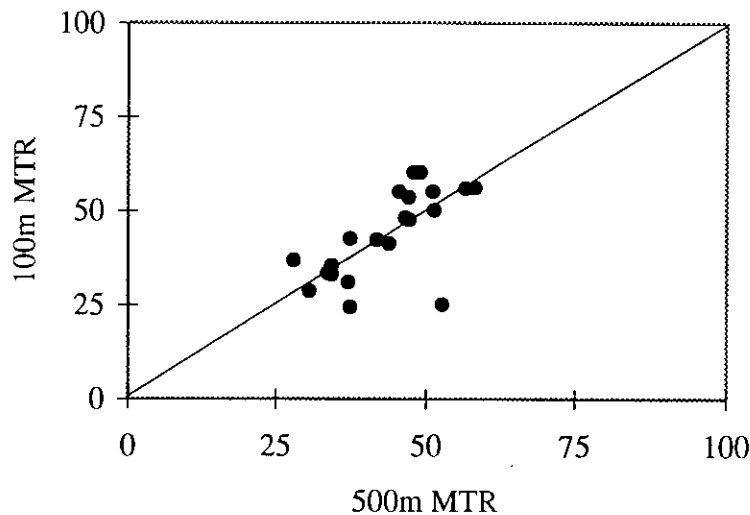


Figure 4. Mean Trophic Rank for 100m surveys against the 500m survey at the same site.

4. Discussion.

4.1 Assessment of the condition of the 1997 macrophyte populations.

In general the macrophytes themselves showed few or no signs of stress from low flow/flow changes in the three rivers. Sites 13 and 18 on the Wharfe were noted as having particularly healthy plant populations.

With the exception of site W5 (on the Dibb) bryophyte populations were in good condition and not obviously stranded on rocks that would normally be immersed. The exception was the Dibb site, where water level did appear to be lower than usual with exposed mosses showing signs of dehydration and general stress. This site is directly below a reservoir so the flow levels will be heavily controlled.

Site 10 on the Wharfe was noted as having a high density of diatoms covering macrophytes at one end of the site, where there was very little perceptible flow. Near the Otley sewage works (W11) outfall there were particularly dense stands of *Myriophyllum spicatum* and sewage fungus, suggesting an increase in the trophic status of the site.

The Average Score Per Taxon (ASPT) and the Mean Trophic Rank (MTR) for each river indicate a gradual transition from the upland reaches where nutrient concentrations are low to the lowland reaches with an increased nutrient loading (Figure 2 and Figure 3). The down river trends are consistent with those on other rivers on which similar surveys have been completed (e.g. R. Eden and R. Ribble, Dawson *et al.*, 1996)).

The 100m surveys at each site were similar to the 500m surveys, although a smaller number of species were recorded. The extra detail provided by using the 9 point scale did not prove of benefit for this study as there are no comparable 100m surveys from previous years.

4.2 Assessment of possible drought impacts.

Aquatic plant populations are variable, responding to changes in the environment as well as natural cycles of colonisation, displacement and competition. Human impacts on the river corridor can also affect the plant population, through dredging, weed control, pollution or other activities. In order to detect any impact of flow changes/drought on a site it is therefore necessary to predict the changes which would occur and then separate them from changes driven by other factors.

Changes in macrophyte abundance as a result of drought and changes in water levels and flow rates are complex and it does not follow that smaller volumes of water result in fewer species surviving in the river. Instead there are a number of changes in the community which could occur over a time scale of 1-5 years including changes in the species composition of a site, increase in the numbers of marginal plants and damage to submerged plants due to lower water levels.

Reduced flows will lead to a number of changes in the habitats within a river. Scouring of the bed and banks will be reduced as the frequency and intensity of spate flows is .

lessened. This will increase siltation and decrease the tendency of poorly or not rooted plants to be washed out in higher flows. Marginal plants may increase in abundance as they colonise more stable sediment deposits at the fringes of the channel, as will aquatic species which prefer soft sediment deposits. Species which prefer clean gravel substrates and higher flows will tend to be less abundant or lost from the site.

A decrease in water depth will have the most significant impact where this results in plants being exposed to the air. Additionally, shallower water will favour a different plant community. Different plants have different optimum depths for growth. If the lower water level means a plant is growing in an unsatisfactory position it will suffer and may be lost. For example during the 1976 drought, changes in water level from over to under 20cm caused a loss in *Ranunculus* species in 25% of sites and changes from over 40cm to under 20cm caused a loss of *Sparganium emersum* from 50% of sites (1400 sites UK sites included in survey) (Haslam, 1987).

Our surveys, completed during August 1997, generally recorded fewer species than those conducted by another contractor during 1996 (Table 8). A significant proportion of the additional species recorded in the earlier surveys are more commonly associated with marginal rather than fully aquatic habitats (Table 9).

Flow levels were similar at the times of the 1996 and 1997 surveys in all three rivers (Figure 1) and so the greater numbers of marginal plants in 1996 cannot be attributed to distortion of the survey area by high flows. As stated above one of the consequences of low flows could be an increase in marginal species such as those mentioned in Table 9. The greater number of occurrences of these species suggests a possible reduction in the scouring effect of spate flows in 1996 compared to 1997 which allowed the marginals to grow more abundantly. In particular the flows in the winter of 1995-96 were significantly lower than in 1996-97 which would have reduced the erosive power of the winter flows, leaving established marginals to grow for the 1996 survey period. Winter flow levels can be as important as those in summer in determining river plant communities and appear to be the major cause of differences between 1996 and 1997.

Submerged aquatic plant populations were more variable than the marginals, with species being recorded at a site in one year but not the other. As with the marginals the causes of the changes are difficult to establish. In general a reduction in flow velocity will lead to a loss of species such as *Ranunculus* spp. and *Potamogeton pectinatus* which prefer higher velocities and an increase in plants such as *Elodea* spp. and *Callitriche* spp. which are generally poorly rooted and so may be washed away in high flows.

A few studies have established habitat preferences for *Ranunculus* spp. and *Rorippa nasturtium aquaticum* in British rivers (Dawson, 1976, Mountford and Gomes, 1990 and NRA, 1993). The most suitable habitat for *Ranunculus* spp. (as a composite of *fluitans/ penicillatus/ aquatilis*) is a flow velocity of 15-50 cms^{-1} and a depth of 15-45(60) cm. For *R. nasturtium aquaticum* the preference is for a velocity of 20-45 cms^{-1} and a depth of 25-60 cm. During drought both the velocity and the depth of water can fall, possibly enough to make the habitat less suitable for these species.

Ranunculus spp were found more frequently in 1997 than in 1996 which may be due to changes in the habitat. However there is insufficient evidence from the two years surveys to conclude that drought impacts were less in 1997.

The most obvious changes in aquatic plants between years were the number of sites at which *Fontinalis antipyretica* and *Potamogeton crispus* were recorded. Both were found at many more sites in 1997 than in 1996, which might be attributable to more favourable flow conditions but there is insufficient evidence for firm conclusions. On a site by site basis there are no consistent trends in terms of species lost or gained in 1997 compared to 1996 (Table 10) which would indicate drought impacts or recovery.

Although neither the ASPT or MTR are designed to monitor changes in water levels the consequences of such changes may manifest themselves through changes in the scores at a site between years. Any significant change in plant community will lead to a change in MTR or ASPT score as the plants are unlikely to be replaced by ones with a similar score. For example loss of *Ranunculus* species and an increase in *Elodea* spp. and *Myriophyllum* spp. will lower the scores. A change in MTR of greater than 15% is indicative of a change in nutrient status and a similar magnitude change between years at the sites could reflect an impact of drought. However it could also reflect other impacts and equally any drought induced changes may not be detected by the system.

Significant differences in MTR were recorded at sites 4, 6 and 9 on the Wharfe, in each case the lower score being from 1997. For sites 4 and 6 this is due to a greater number of bryophyte species being recorded in 1996, which generally have high scores associated with them. At site 9 the difference is due more to the presence of a number of relatively low scoring plants in 1997, such as *E. nuttallii*, *Potamogeton crispus*, and *P. perfoliatus*. As there is no consistent trend of significantly reduced ASPT or MTR scores in 1997 it is unlikely that the changes at these three sites could be attributed to changes in flow conditions.

A national average MTR has been calculated for each of the NCC river types, as well as an average for the top ten percent of scores (Dawson *et al*, 1996), which can be used to establish if the Wharfe, Ure and Ouse sites are degraded in comparison. All the MTRs, for both years, are considerably less than the top ten percent average and most are also less than the full average. Except for some of the upstream sites on the Wharfe (W3, 4 and 6), and on the Ure, the differences are not great. Water quality is good (GQA 90 class A and B) at all the sites except site 12 on the Wharfe, where it is fair (GQA 90 class C) and the differences in MTR between the national averages should not be taken to indicate increased nutrient concentrations without additional evidence.

5. Conclusions.

Two years data are now available for assessment of drought impact on the rivers Wharfe and Ure. Our surveys, completed in 1997, were at exactly the same sites and at the same time of year as those from 1996, with some additional sites included on the Ure, Ouse and one on the Dibb, a tributary of the Wharfe (site number W5).

Analysis of the two years data highlighted a number of differences, the most significant of which was the number of marginal species recorded in the two years. Far more were recorded in 1996 compared to our surveys which could be a result of substantially lower flows in the 1995-96 winter compared to the 1996-97 period. The lower flows would have caused less erosion of marginal deposits in which the plants had become established, meaning they were abundant in the following growing season.

Changes in fully aquatic macrophytes were also observed but there was no clear trend between sites, although several species were recorded more frequently in 1997 (*Fontinalis antipyretica*, *Elodea* spp., *Potamogeton crispus* and two *Ranunculus penicillatus* subspecies). In general species were recorded at some sites in 1997 but not in 1996 whilst at other sites they were recorded in 1996 but not in 1997. These changes are more attributable to natural cycles than to drought impacts.

Although there is evidence that winter low flows had an impact on the marginal plants recorded in 1996 these effects had disappeared by 1997 and further surveys would be needed to establish which is the normal situation.

There is insufficient evidence from the two years study to determine whether or not there have been any impacts of drought on the aquatic macrophyte populations or if further reduction in water levels would have a greater effect. There have not been any significant losses of species or dramatic changes that would indicate a negative impact and it is likely that any changes which are apparent would be expected during any two year period. However, comparisons with historic surveys are needed to establish a proper baseline for the rivers. These data may be available through negotiation with English Nature for access to the Conservation Rivers database, which contains surveys from the 1970s and 80s for the rivers included in this survey.

Macrophyte populations naturally fluctuate, both in relative abundance of species and in actual species present within a short distance. In order to establish the magnitude of natural changes on the Ure, Ouse and Wharfe we recommend a continuing survey programme at the same time of year for at least one more year. Any impacts of earlier drought could then be more clearly established.

For further surveys it is unlikely to be necessary to complete both a 100m and a 500m survey. There is a balance between the level of extra detail recorded in the 100m surveys compared to the loss of a proportion of the species present. For the purposes of continued monitoring we suggest that the 100m survey would be superfluous to requirements as, with fewer species recorded, some changes may be overlooked which is probably more significant than the extra level of detail. Provided time is available we recommend continuing with a 500m survey using scale C.

6. References.

- Dawson, F.H. (1976).** The annual production of the aquatic macrophyte *Ranunculus penicillatus* var. *calcareus* (R.W. Butcher) C.D. K. Cook. *Aquatic Botany*. **2**, 51-73.
- Dawson, F.H., J.R.Newman and M.J.Gravelle. (1996).** Mean Trophic Rank Macrophyte Survey. An assessment of the trophic status of rivers using macrophytes. *NERC R&D Interim Report for the Environment Agency*.
- Haslam, S.M. (1987).** River plants of Western Europe. *Cambridge University Press, Cambridge*.
- Hill, M.O., C.D. Preston and A.J.E. Smith. (1992).** Atlas of the bryophytes of Britain and Ireland (Volumes I-III). Harley Books, Colchester.
- HMSO, (1987).** Methods for the use of aquatic macrophytes for assessing water quality 1985-86 'Blue book'. *Her Majesty's Stationery Office*.
- Holmes, N.T.H, P.J. Boon and T.A. Rowell (1998).** A revised classification system for British rivers based on their aquatic plant communities. *Aquatic Conservation - Special edition, Classification of rivers. In Press*.
- Mountford, O. and N. Gomes (1990).** Habitat preferences of river water-crowfoot (*Ranunculus fluitans* Lam.) for application in PHABSIM testing. *Report to the Institute of Hydrology*.
- NRA, (1993).** Ecologically acceptable flows. Assessment of instream flow incremental methodology. *NRA report*.
- Preston C.D. (1995).** Pondweeds of Great Britain and Ireland. *B.S.B.I Handbook No. 8. London*.
- Stace, C. (1997).** New flora of the British Isles, Second edition. Cambridge University Press, Cambridge.
- SWRC, (1996).** Rivers Wharfe and Ure macrophyte surveys. *Scott Wilson Resource Consultants. Report for Yorkshire Water Services Ltd*.

Appendix I. Survey forms.

Macrophyte Survey Form

River: Wharfe
 Site name: WS Starbottle (1)
 Length: 500m
 Scale used: A ~~B~~ (delete as appropriate)

NGR: SD 946756
 Date: 6/18/97
 Surveyor: DS/PS

		Rel	Cov			Rel	Cov			Rel	Cov
ALGAE				Lotus pedunculatus				Lemna trisulca			
Batrachospermum sp				Menyanthes trifoliata				Phragmites australis			
Hildenbrandia rivularis				Montia fontana				Potamogeton alpinus			
Lemanea fluviatilis				Myriophyllum alterniflorum				Potamogeton bertholdii			
Vaucheria sp				Myriophyllum spicatum				Potamogeton crispus			
Enteromorpha sp				Nuphar lutea				Potamogeton freisii			
Stigeoclonium tenue				Nymphaea alba				Potamogeton gramineus			
Hydrodictyum reticulatum				Nymphoides peltata				Potamogeton lucens			
Cladophora agg.				Oenanthe crocata				Potamogeton natans			
LIVERWORTS				Oenanthe fluviatilis				Potamogeton obtusifolius			
Chiloscyphus polyanthos				Polygonum amphibium				Potamogeton pectinatus			
Jungermania atrovirens				Potentilla erecta				Potamogeton perfoliatus			
Marsupella emarginata				Ranunculus aquatilis				Potamogeton polygonifolius			
Nardia compressa				Ran. penic. subsp pseudofluitans				Potamogeton praelongus			
Pellia endiviifolia				Ran. penic. subsp penicillatus				Potamogeton pusillus			
Pellia epiphylla				Ran. penic. subsp vertumnus				Potamogeton trichoides			
Scapania undulata				Ranunculus circinatus				Sagittaria sagittifolia			
MOSESSES				Ranunculus flammula				Schoenoplectus lacustris			
Amblystegium fluviatile				Ranunculus fluitans				Sparganium emersum			
Amblystegium riparium				Ranunculus hederaceus				Sparganium erectum			
Blindia acuta				Ranunculus omiophyllus				Spirodela polyrrhiza			
Brachythecium plumosum				Ranunculus peltatus				Typha latifolia			
Brachythecium rivulare				Ranunculus trichophyllus				Typha angustifolia			
Brachythecium rotabulum				Ranunculus sceleratus				Zannichellia palustris			
Bryum pseudotriquetrum				Rorippa amphibia							
Calliergon cuspidatum				Rorippa nasturtium-aquaticum				OTHER SPECIES			
Cinclidotus fontinaloides				Rumex hydrolopathum				SAMPLE			
Dichodontium flavescens				Veronica anagallis-aquatica				Agrostis stolonifera			
Dichodontium palustre				Veronica catenata				Juncus articulatus			
Dicranella palustris				Veronica scutellata				Callitriche latyrcarpa			
Fontinalis antipyretica				Viola palustris				Myosotis scorpioides			
Fontinalis squamosa								Mentha aquatica			
Hygrohypnum luridum				MONOCOTYLEDONS				Petasites hybridus			
Hygrohypnum ochraceum				Acorus calamus				Filamentous algae			
Hyocomium amonicum				Alisma plantago aquatica							
Philonotis fontana				Alisma lanceolatum							
Polytrichum commune				Bolboschoenus maritimus							
Racomitrium aciculare				Butomus umbellatus							
Rhynchosstegium riparioides				Carex acuta							
Sphagnum species				Carex acutiformis							
Thamnobryum alopecurum				Carex riparia							
				Carex rostrata							
VASCULAR CRYPTOGRAMS				Carex vesicaria							
Azolla filiculoides				Catabrosa aquatica							
Equisetum fluviatile				Eleocharis palustris							
Equisetum palustre				Eleogiton fluitans							
DICOTYLEDONS				Elodea canadensis							
Apium inundatum				Elodea nuttallii							
Apium nodiflorum				Glyceria maxima							
Berula erecta				Groenlandia densa							
Callitriche hamulata				Hydrocharis morsus-ranae							
Callitriche obtusangula				Iris pseudacorus							
Ceratophyllum demersum				Juncus bulbosus							
Hippurus vulgaris				Lemna gibba							
Littorella uniflora				Lemna minor							
							%	C	A	Area	
							<0.1%	1	1		
							0.1-1%	2	2		
							1-2.5%	3	3		
							2.5-5%	4	3		
							5-10%	5	4		
							10-25%	6	5		
							25-50%	7	5		
							50-75%	8	5		
							>75%	9	5		

Physical Records River:

NGR:

(Use 3 point scale, 1 = <5%, 2 = 5-25% and 3 = >25%)

Width (m) <1 ___% 1-5 ___% >5-10 ___% >10-20 ___% >20 ___%

Depth (m) <0.25 ___% 0.25-0.5 ___% >0.5-1 ___% >1.0 ___%

Substrate Bedrock ___% Boulders ___% Cobbles ___% Pebbles ___% Gravel ___%
Sand ___% Silt/Mud ___% Clay ___% Peat ___% Not visible

Habitat Pool ___% Slack ___% Riffle ___% Run ___%

Shading: Left Bank None ___% Slight ___% Mod. ___% Dense ___%
Right Bank None ___% Slight ___% Mod. ___% Dense ___%

Water Clarity Clear ___% Cloudy ___% Turbi ___%

Bed Stability Firm ___% Stable ___% Unstable ___% Soft ___%

Measure of confidence for comparability of u/s and d/s sites (I > 75% similar, II 50-75%, III <50%)

Sites _____ Comparability
Sites _____ Comparability
Sites _____ Comparability

Confidence in survey conditions (% of site affected by adverse survey conditions, A < 25%, B 25-50%, C > 50%)

Physical impact of STW discharge (1-5, minor to major, + comment) _____

Plant samples

Bryophytes No. of samples Sample codes used (e.g. a-d, 1-4) _____
Algae _____
Others _____

Comments (including observations on plant condition, algal and epiphyte growth)

Macrophyte Survey Form

River: *Wharfe*
 Site name: *WLS Starbottle (1)*
 Length: *100m*
 Scale used: ~~A~~ C (delete as appropriate)

NGR: *SD 946756*
 Date: *6/8/97*
 Surveyor: *DS IPS*

		Rel	Cov			Rel	Cov			Rel	Cov
ALGAE				<i>Lotus pedunculatus</i>				<i>Lemna trisulca</i>			
	<i>Batrachospermum sp</i>			<i>Menyanthes trifoliata</i>				<i>Phragmites australis</i>			
	<i>Hildenbrandia rivularis</i>			<i>Montia fontana</i>				<i>Potamogeton alpinus</i>			
	<i>Lemanea fluviatilis</i>			<i>Myriophyllum alterniflorum</i>				<i>Potamogeton berchtoldii</i>			
	<i>Vaucheria sp</i>			<i>Myriophyllum spicatum</i>				<i>Potamogeton crispus</i>			
	<i>Enteromorpha sp</i>			<i>Nuphar lutea</i>				<i>Potamogeton freisii</i>			
	<i>Stigeoclonium tenue</i>			<i>Nymphaea alba</i>				<i>Potamogeton gramineus</i>			
	<i>Hydrodictyon reticulatum</i>			<i>Nymphoides peltata</i>				<i>Potamogeton lucens</i>			
	<i>Cladophora agg.</i>			<i>Oenanthe crocata</i>				<i>Potamogeton natans</i>			
LIVERWORTS				<i>Oenanthe fluviatilis</i>				<i>Potamogeton obtusifolius</i>			
	<i>Chiloscyphus polyanthos</i>			<i>Polygonum amphibium</i>				<i>Potamogeton pectinatus</i>			
	<i>Jungermania atrovirens</i>			<i>Potentilla erecta</i>				<i>Potamogeton perfoliatus</i>			
	<i>Marsupella emarginata</i>			<i>Ranunculus aquatilis</i>				<i>Potamogeton polygonifolius</i>			
	<i>Nardia compressa</i>			<i>Ran. penic. subsp pseudofluitans</i>				<i>Potamogeton praelongus</i>			
	<i>Pellia endiviifolia</i>			<i>Ran. penic. subsp penicillatus</i>				<i>Potamogeton pusillus</i>			
	<i>Pellia epiphylla</i>			<i>Ran. penic. subsp vertumnus</i>				<i>Potamogeton trichoides</i>			
	<i>Scapania undulata</i>			<i>Ranunculus circinatus</i>				<i>Sagittaria sagittifolia</i>			
MOSESSES				<i>Ranunculus flammula</i>				<i>Schoenoplectus lacustris</i>			
	<i>Amblystegium fluviatile</i>			<i>Ranunculus fluitans</i>				<i>Sparganium emersum</i>			
	<i>Amblystegium riparium</i>			<i>Ranunculus hederaceus</i>				<i>Sparganium erectum</i>			
	<i>Blindia acuta</i>			<i>Ranunculus omiophyllus</i>				<i>Spirodela polyrrhiza</i>			
	<i>Brachythecium plumosum</i>			<i>Ranunculus peltatus</i>				<i>Typha latifolia</i>			
	<i>Brachythecium rivulare</i>			<i>Ranunculus trichophyllus</i>				<i>Typha angustifolia</i>			
	<i>Brachythecium rutabulum</i>			<i>Ranunculus sceleratus</i>				<i>Zannichellia palustris</i>			
	<i>Bryum pseudotriquetrum</i>			<i>Rorippa amphibia</i>							
	<i>Calliergon cuspidatum</i>			<i>Rorippa nasturtium-aquaticum</i>				OTHER SPECIES	SAMPLE		
	<i>Cinclidotus fontinaloides</i>			<i>Rumex hydrolopathum</i>				<i>Filamentous algae</i>			4
	<i>Dichodontium flavescens</i>			<i>Veronica anagallis-aquatica</i>							
	<i>Dichodontium palustre</i>			<i>Veronica catenata</i>							
	<i>Dicranella palustris</i>			<i>Veronica scutellata</i>							
	<i>Fontinalis antipyretica</i>		3	<i>Viola palustris</i>							
	<i>Fontinalis squamosa</i>			MONOCOTYLEDONS							
	<i>Hygrohypnum luridum</i>			<i>Acorus calamus</i>							
	<i>Hygrohypnum ochraceum</i>			<i>Alisma plantago aquatica</i>							
	<i>Hyocomium armoricum</i>			<i>Alisma lanceolatum</i>							
	<i>Philonotis fontana</i>			<i>Bolboschoenus maritimus</i>							
	<i>Polytrichum commune</i>			<i>Butomus umbellatus</i>							
	<i>Racomitrium aciculare</i>			<i>Carex acuta</i>							
	<i>Rhynchostegium riparioides</i>		3	<i>Carex acutiformis</i>							
	<i>Sphagnum species</i>			<i>Carex riparia</i>							
	<i>Thamnobryum alopecurum</i>			<i>Carex rostrata</i>			1				
VASCULAR CRYPTOGRAMS				<i>Carex vesicaria</i>							
	<i>Azolla filiculoides</i>			<i>Catabrosa aquatica</i>							
	<i>Equisetum fluviatile</i>		1	<i>Eleocharis palustris</i>							
	<i>Equisetum palustre</i>			<i>Eleogiton fluitans</i>							
DICOTYLEDONS				<i>Elodea canadensis</i>				%	C	A	Area
	<i>Apium inundatum</i>			<i>Elodea nuttallii</i>				<0.1%	1	1	
	<i>Apium nodiflorum</i>			<i>Glyceria maxima</i>				0.1-1%	2	2	
	<i>Berula erecta</i>			<i>Groenlandia densa</i>				1-2.5%	3	3	
	<i>Callitriche hamulata</i>			<i>Hydrocharis morsus-ranae</i>				2.5-5%	4	3	
	<i>Callitriche obtusangula</i>			<i>Iris pseudacorus</i>				5-10%	5	4	
	<i>Ceratophyllum demersum</i>			<i>Juncus bulbosus</i>				10-25%	6	5	
	<i>Hippurus vulgaris</i>			<i>Lemna gibba</i>				25-50%	7	5	
	<i>Littorella uniflora</i>			<i>Lemna minor</i>				50-75%	8	5	
								>75%	9	5	

Physical Records River:

NGR:

(Use 3 point scale, 1 = <5%, 2 = 5-25% and 3 = >25%)

Width (m) <1 ___% 1-5 ___% >5-10 ___% >10-20 ___% >20 ___%

Depth (m) <0.25 ___% 0.25-0.5 ___% >0.5-1 ___% >1.0 ___%

Substrate Bedrock ___% Boulders ___% Cobbles ___% Pebbles ___% Gravel ___%
Sand ___% Silt/Mud ___% Clay ___% Peat ___% Not visible

Habitat Pool ___% Slack ___% Riffle ___% Run ___%

Shading: Left Bank None ___% Slight ___% Mod. ___% Dense ___%

Right Bank None ___% Slight ___% Mod. ___% Dense ___%

Water Clarity Clear ___% Cloudy ___% Turbi ___%

Bed Stability Firm ___% Stable ___% Unstable ___% Soft ___%

Measure of confidence for comparability of u/s and d/s sites (I > 75% similar, II 50-75%, III <50%)

Sites _____ Comparability
Sites _____ Comparability
Sites _____ Comparability

Confidence in survey conditions (% of site affected by adverse survey conditions, A < 25%, B 25-50%, C >50%)

Physical impact of STW discharge (1-5, minor to major, + comment)

Plant samples

Bryophytes No. of samples Sample codes used (e.g. a-d, 1-4) _____
Algae _____
Others _____

Comments (including observations on plant condition, algal and epiphyte growth)

Macrophyte Survey Form

River: *Wharfe*
 Site name: *dis Conistone Bridge (2)*
 Length: *500m*
 Scale used: *A B* (delete as appropriate)

NGR: *SD 980672*
 Date: *6/8/97*
 Surveyor: *DS/PS*

		Rel	Cov			Rel	Cov			Rel	Cov		
ALGAE				Lotus pedunculatus				Lemna trisulca					
Batrachospermum sp				Menyanthes trifoliata				Phragmites australis					
Hildenbrandia rivularis				2	4	Montia fontana				Potamogeton alpinus			
Lemanea fluviatilis				1	1	Myriophyllum alterniflorum				Potamogeton berchtoldii			
Vaucheria sp				Myriophyllum spicatum				Potamogeton crispus					
Enteromorpha sp				Nuphar lutea				Potamogeton freisii					
Stigeoclonium tenue				Nymphaea alba				Potamogeton gramineus					
Hydrodictyum reticulatum				Nymphoides peltata				Potamogeton lucens					
Cladophora agg.				Oenanthe crocata				Potamogeton natans					
LIVERWORTS				Oenanthe fluviatilis				Potamogeton obtusifolius					
Chiloscyphus polyanthos				Polygonum amphibium				Potamogeton pectinatus					
Jungermania atrovirens				Potentilla erecta				Potamogeton perfoliatus					
Marsupella emarginata				Ranunculus aquatilis				Potamogeton polygonifolius					
Nardia compressa				Ran. penic. subsp pseudofluitans				Potamogeton praelongus					
Pellia endiviifolia				Ran. penic. subsp penicillatus				Potamogeton pusillus					
Pellia epiphylla				Ran. penic. subsp vertumnus				Potamogeton trichoides					
Scapania undulata				Ranunculus circinatus				Sagittaria sagittifolia					
MOSESSES				Ranunculus flammula				Schoenoplectus lacustris					
Amblystegium fluviatile				Ranunculus fluitans				Sparganium emersum					
Amblystegium riparium				Ranunculus hederaceus				Sparganium erectum					
Blindia acuta				Ranunculus omiophyllus				Spirodela polyrrhiza					
Brachythecium plumosum				Ranunculus peltatus				Typha latifolia					
Brachythecium rivulare				Ranunculus trichophyllus				Typha angustifolia					
Brachythecium rutabulum				Ranunculus sceleratus				Zannichellia palustris					
Bryum pseudotriquetrum				Rorippa amphibia									
Calliergon cuspidatum				Rorippa nasturtium-aquaticum				OTHER SPECIES		SAMPLE			
Cinclidotus fontinaloides				4	3	Rumex hydrolopathum				Myosotis scorpioides		1	1
Dichodontium flavescens				Veronica anagallis-aquatica				Agrostis stolonifera				1	1
Dichodontium palustre				Veronica catenata				Rorippa sylvestris				1	1
Dicranella palustris				Veronica scutellata				Callitriche platycarpa				1	1
Fontinalis antipyretica				Viola palustris				Filamentous algae				1	2
Fontinalis squamosa				5	3	MONOCOTYLEDONS							
Hygrohypnum luridum				Acorus calamus									
Hygrohypnum ochraceum				1	1	Alisma plantago aquatica							
Hyocomium amonicum				Alisma lanceolatum									
Philonotis fontana				Bolboschoenus maritimus									
Polytrichum commune				Butomus umbellatus									
Racomitrium aciculare				Carex acuta									
Rhynchostegium riparioides				4	3	Carex acutiformis							
Sphagnum species				Carex riparia									
Thamnobryum alopecurum				Carex rostrata									
VASCULAR CRYPTOGRAMS				Carex vesicaria									
Azolla filiculoides				Catabrosa aquatica									
Equisetum fluviatile				Eleocharis palustris									
Equisetum palustre				Eleogiton fluitans									
DICOTYLEDONS				Elodea canadensis				% C		A		Area	
Apium inundatum				Elodea nuttallii				<0.1%		1		1	
Apium nodiflorum				Glyceria maxima				0.1-1%		2		2	
Berula erecta				Groenlandia densa				1-2.5%		3		3	
Callitriche hamulata				Hydrocharis morsus-ranae				2.5-5%		4		3	
Callitriche obtusangula				Iris pseudacorus				5-10%		5		4	
Ceratophyllum demersum				Juncus bulbosus				10-25%		6		5	
Hippurus vulgans				Lemna gibba				25-50%		7		5	
Littorella uniflora				Lemna minor				50-75%		8		5	
								>75%		9		5	

Physical Records River:

NGR:

(Use 3 point scale, 1 = <5%, 2 = 5-25% and 3 = >25%)

Width (m) <1 ___% 1-5 ___% >5-10 ___% >10-20 ___% >20 ___%

Depth (m) <0.25 ___% 0.25-0.5 ___% >0.5-1 ___% >1.0 ___%

Substrate Bedrock ___% Boulders ___% Cobbles ___% Pebbles ___% Gravel ___%
Sand ___% Silt/Mud ___% Clay ___% Peat ___% Not visible

Habitat Pool ___% Slack ___% Riffle ___% Run ___%

Shading: Left Bank None ___% Slight ___% Mod. ___% Dense ___%

Right Bank None ___% Slight ___% Mod. ___% Dense ___%

Water Clarity Clear ___% Cloudy ___% Turbi ___%

Bed Stability Firm ___% Stable ___% Unstable ___% Soft ___%

Measure of confidence for comparability of u/s and d/s sites (I > 75% similar, II 50-75%, III <50%)

Sites _____ Comparability
Sites _____ Comparability
Sites _____ Comparability

Confidence in survey conditions (% of site affected by adverse survey conditions, A < 25%, B 25-50%, C >50%)

Physical impact of STW discharge (1-5, minor to major, + comment) _____

Plant samples

Bryophytes No. of samples Sample codes used (e.g. a-d, 1-4) _____
Algae _____
Others _____

Comments (including observations on plant condition, algal and epiphyte growth)

Macrophyte Survey Form

River: *Wharfe*
 Site name: *d/s Conistone Bridge (2)*
 Length: *100m*
 Scale used: *A/C* (delete as appropriate)

NGR: *SD 980672*
 Date: *6/8/97*
 Surveyor: *DS/PS*

		Rel	Cov			Rel	Cov			Rel	Cov		
ALGAE				<i>Lotus pedunculatus</i>				<i>Lemna trisulca</i>					
<i>Batrachospermum sp</i>				<i>Menyanthes trifoliata</i>				<i>Phragmites australis</i>					
<i>Hildenbrandia rivularis</i>				<i>Montia fontana</i>				<i>Potamogeton alpinus</i>					
<i>Lemanea fluviatilis</i>				<i>Myriophyllum alterniflorum</i>				<i>Potamogeton berchtoldii</i>					
<i>Vaucheria sp</i>				<i>Myriophyllum spicatum</i>				<i>Potamogeton crispus</i>					
<i>Enteromorpha sp</i>				<i>Nuphar lutea</i>				<i>Potamogeton freisii</i>					
<i>Stigeoclonium tenue</i>				<i>Nymphaea alba</i>				<i>Potamogeton gramineus</i>					
<i>Hydrodictyum reticulatum</i>				<i>Nymphoides peltata</i>				<i>Potamogeton lucens</i>					
<i>Cladophora agg.</i>				<i>Oenanthe crocata</i>				<i>Potamogeton natans</i>					
LIVERWORTS				<i>Oenanthe fluviatilis</i>				<i>Potamogeton obtusifolius</i>					
<i>Chiloscyphus polyanthos</i>				<i>Polygonum amphibium</i>				<i>Potamogeton pectinatus</i>					
<i>Jungermania atrovirens</i>				<i>Potentilla erecta</i>				<i>Potamogeton perfoliatus</i>					
<i>Marsupella emarginata</i>				<i>Ranunculus aquatilis</i>				<i>Potamogeton polygonifolius</i>					
<i>Nardia compressa</i>				<i>Ran. penic. subsp pseudofluitans</i>				<i>Potamogeton praelongus</i>					
<i>Pellia endiviifolia</i>				<i>Ran. penic. subsp penicillatus</i>				<i>Potamogeton pusillus</i>					
<i>Pellia epiphylla</i>				<i>Ran. penic. subsp vertumnus</i>				<i>Potamogeton trichoides</i>					
<i>Scapania undulata</i>				<i>Ranunculus circinatus</i>				<i>Sagittaria sagittifolia</i>					
MOSESSES				<i>Ranunculus flammula</i>				<i>Schoenoplectus lacustris</i>					
<i>Amblystegium fluviatile</i>				<i>Ranunculus fluitans</i>				<i>Sparganium emersum</i>					
<i>Amblystegium riparium</i>				<i>Ranunculus hederaceus</i>				<i>Sparganium erectum</i>					
<i>Blindia acuta</i>				<i>Ranunculus omiophyllus</i>				<i>Spirodela polyrrhiza</i>					
<i>Brachythecium plumosum</i>				<i>Ranunculus peltatus</i>				<i>Typha latifolia</i>					
<i>Brachythecium rivulare</i>				<i>Ranunculus trichophyllus</i>				<i>Typha angustifolia</i>					
<i>Brachythecium rutabulum</i>				<i>Ranunculus sceleratus</i>				<i>Zannichellia palustris</i>					
<i>Bryum pseudotriquetrum</i>				<i>Rorippa amphibia</i>									
<i>Calliergon cuspidatum</i>				<i>Rorippa nasturtium-aquaticum</i>				OTHER SPECIES		SAMPLE			
<i>Cinclidotus fontinaloides</i>				<i>Rumex hydrolopathum</i>				<i>Filamentous algae</i>		<i>2</i>			
<i>Dichodontium flavescens</i>				<i>Veronica anagallis-aquatica</i>									
<i>Dichodontium palustre</i>				<i>Veronica catenata</i>									
<i>Dicranella palustris</i>				<i>Veronica scutellata</i>									
<i>Fontinalis antipyretica</i>				<i>Viola palustris</i>									
<i>Fontinalis squamosa</i>													
				MONOCOTYLEDONS									
<i>Hygrohypnum luridum</i>				<i>Acorus calamus</i>									
<i>Hygrohypnum ochraceum</i>				<i>Alisma plantago aquatica</i>									
<i>Hyocomium amoricum</i>				<i>Alisma lanceolatum</i>									
<i>Philonotis fontana</i>				<i>Bolboschoenus maritimus</i>									
<i>Polytrichum commune</i>				<i>Butomus umbellatus</i>									
<i>Racomitrium aciculare</i>				<i>Carex acuta</i>									
<i>Rhynchostegium riparioides</i>				<i>Carex acutiformis</i>									
<i>Sphagnum species</i>				<i>Carex riparia</i>									
<i>Thamnobryum alopecurum</i>				<i>Carex rostrata</i>									
VASCULAR CRYPTOGRAMS				<i>Carex vesicaria</i>									
<i>Azolla filiculoides</i>				<i>Catabrosa aquatica</i>									
<i>Equisetum fluviatile</i>				<i>Eleocharis palustris</i>									
<i>Equisetum palustre</i>				<i>Eleogiton fluitans</i>									
DICOTYLEDONS				<i>Elodea canadensis</i>				% <0.1%		C 1		A 1	
<i>Apium inundatum</i>				<i>Elodea nuttallii</i>				0.1-1%		2		2	
<i>Apium nodiflorum</i>				<i>Glyceria maxima</i>				1-2.5%		3		3	
<i>Berula erecta</i>				<i>Groenlandia densa</i>				2.5-5%		4		3	
<i>Callitriche hamulata</i>				<i>Hydrocharis morsus-ranae</i>				5-10%		5		4	
<i>Callitriche obtusangula</i>				<i>Iris pseudacorus</i>				10-25%		6		5	
<i>Ceratophyllum demersum</i>				<i>Juncus bulbosus</i>				25-50%		7		5	
<i>Hippurus vulgaris</i>				<i>Lemna gibba</i>				50-75%		8		5	
<i>Littorella uniflora</i>				<i>Lemna minor</i>				>75%		9		5	

Physical Records River:

NGR:

(Use 3 point scale, 1 = <5%, 2 = 5-25% and 3 = >25%)

Width (m) <1 ___% 1-5 ___% >5-10 ___% >10-20 ___% >20 ___%

Depth (m) <0.25 ___% 0.25-0.5 ___% >0.5-1 ___% >1.0 ___%

Substrate Bedrock ___% Boulders ___% Cobbles ___% Pebbles ___% Gravel ___%
Sand ___% Silt/Mud ___% Clay ___% Peat ___% Not visible

Habitat Pool ___% Slack ___% Riffle ___% Run ___%

Shading: Left Bank None ___% Slight ___% Mod. ___% Dense ___%

Right Bank None ___% Slight ___% Mod. ___% Dense ___%

Water Clarity Clear ___% Cloudy ___% Turbi ___%

Bed Stability Firm ___% Stable ___% Unstble ___% Soft ___%

Measure of confidence for comparability of u/s and d/s sites (I > 75% similar, II 50-75%, III <50%)

Sites _____ Comparability
Sites _____ Comparability
Sites _____ Comparability

Confidence in survey conditions (% of site affected by adverse survey conditions, A < 25%, B 25-50%, C >50%)

Physical impact of STW discharge (1-5, minor to major, + comment)

Plant samples

Bryophytes No. of samples Sample codes used (e.g. a-d, 1-4) _____
Algae _____
Others _____

Comments (including observations on plant condition, algal and epiphyte growth)

Macrophyte Survey Form

River: Whorfe
 Site name: uls Healden (3)

Length: 500m

Scale used: A 1:5 (delete as appropriate)

NGR: SE 015626

Date: 7/8/97

Surveyor: DS/PS

		Rel	Cov			Rel	Cov			Rel	Cov
ALGAE				Lotus pedunculatus				Lemna trisulca			
Batrachospermum sp				Menyanthes trifoliata				Phragmites australis			
Hildenbrandia rivularis				1	1	Montia fontana		Potamogeton alpinus			
Lemanea fluviatilis				Myriophyllum alterniflorum				Potamogeton bertholdii			
Vaucheria sp				Myriophyllum spicatum				Potamogeton crispus			
Enteromorpha sp				Nuphar lutea				Potamogeton freisii			
Stigeoclonium tenue				Nymphaea alba				Potamogeton gramineus			
Hydrodictyum reticulatum				Nymphoides peltata				Potamogeton lucens			
Cladophora agg.				Oenanthe crocata				Potamogeton natans			
LIVERWORTS				Oenanthe fluviatilis				Potamogeton obtusifolius			
Chiloscyphus polyanthos				Polygonum amphibium				Potamogeton pectinatus			
Jungermania atrovirens				Potentilla erecta				Potamogeton perfoliatus			
Marsupella emarginata				Ranunculus aquatilis				Potamogeton polygonifolius			
Nardia compressa				Ran. penic. subsp pseudofluitans		1	1	Potamogeton praelongus			
Pellia endiviifolia				Ran. penic. subsp penicillatus				Potamogeton pusillus			
Pellia epiphylla				Ran. penic. subsp vertumnus				Potamogeton trichoides			
Scapania undulata				Ranunculus circinatus				Sagittaria sagittifolia			
MOSESSES				Ranunculus flammula				Schoenoplectus lacustris			
Amblystegium fluviatile				Ranunculus fluitans				Sparganium emersum			
Amblystegium riparium				Ranunculus hederaceus				Sparganium erectum			
Blindia acuta				Ranunculus ornithophyllus				Spirodela polyrhiza			
Brachythecium plumosum				Ranunculus peltatus				Typha latifolia			
Brachythecium rivulare				Ranunculus trichophyllus				Typha angustifolia			
Brachythecium rotabulum				Ranunculus sceleratus				Zannichellia palustris			
Bryum pseudotriquetrum				Rorippa amphibia							
Calliergon cuspidatum				Rorippa nasturtium-aquaticum				OTHER SPECIES		SAMPLE	
Cinclidotus fontinaloides				2	2	Rumex hydrolopathum		Filamentous algae		5	5
Dichodontium flavescens				Veronica anagallis-aquatica				Myosotis Scarpiaides		1	1
Dichodontium palustre				Veronica catenata				Phalaris arundinacea		1	1
Dicranella palustris				Veronica scutellata							
Fontinalis antipyretica				2	2	Viola palustris					
Fontinalis squamosa											
Hygrohypnum luridum				MONOCOTYLEDONS							
Hygrohypnum ochraceum				Acorus calamus							
Hyocomium armoricum				Alisma plantago aquatica							
Philonotis fontana				Alisma lanceolatum							
Polytrichum commune				Bolboschoenus maritimus							
Racomitrium aciculare				Butomus umbellatus							
Rhynchostegium riparioides				4	3	Carex acuta					
Sphagnum species				Carex acutiformis							
Thamnobryum alopecurum				Carex riparia		1	1				
VASCULAR CRYPTOGRAMS				Carex rostrata							
Azolla filiculoides				Carex vesicaria							
Equisetum fluviatile				Catabrosa aquatica							
Equisetum palustre				Eleocharis palustris							
				Eleogiton fluitans							
DICOTYLEDONS				Elodea canadensis				%	C	A	Area
Apium inundatum				Elodea nuttallii		1	1	<0.1%	1	1	
Apium nodiflorum				Glyceria maxima				0.1-1%	2	2	
Berula erecta				Groenlandia densa		1	1	1-2.5%	3	3	
Callitriche hamulata				Hydrocharis morsus-ranae				2.5-5%	4	3	
Callitriche obtusangula				Iris pseudacorus				5-10%	5	4	
Ceratophyllum demersum				Juncus bulbosus				10-25%	6	5	
Hippurus vulgaris				Lemna gibba				25-50%	7	5	
Littorella uniflora				Lemna minor				50-75%	8	5	
								>75%	9	5	

Physical Records River:

NGR:

(Use 3 point scale, 1 = <5%, 2 = 5-25% and 3 = >25%)

Width (m) <1 ___% 1-5 ___% >5-10 ___% >10-20 ___% >20 ___%

Depth (m) <0.25 ___% 0.25-0.5 ___% >0.5-1 ___% >1.0 ___%

Substrate Bedrock ___% Boulders ___% Cobbles ___% Pebbles ___% Gravel ___%
Sand ___% Silt/Mud ___% Clay ___% Peat ___% Not visible

Habitat Pool ___% Slack ___% Riffle ___% Run ___%

Shading: Left Bank None ___% Slight ___% Mod. ___% Dense ___%

Right Bank None ___% Slight ___% Mod. ___% Dense ___%

Water Clarity Clear ___% Cloudy ___% Turbi ___%

Bed Stability Firm ___% Stable ___% Unstable ___% Soft ___%

Measure of confidence for comparability of u/s and d/s sites (I > 75% similar, II 50-75%, III <50%)

Sites _____ Comparability
Sites _____ Comparability
Sites _____ Comparability

Confidence in survey conditions (% of site affected by adverse survey conditions, A < 25%, B 25-50%, C >50%)

Physical impact of STW discharge (1-5, minor to major, + comment) _____

Plant samples

Bryophytes No. of samples Sample codes used (e.g. a-d, 1-4),...
Algae _____
Others _____

Comments (including observations on plant condition, algal and epiphyte growth)

Macrophyte Survey Form

River: *Wharfe*
 Site name: *W/S Hedden (3)*
 Length: *100m*
 Scale used: ~~A~~ C (delete as appropriate)

NGR: *SE 015626*
 Date: *7/8/97*
 Surveyor: *OS/PS*

		Rel	Cov			Rel	Cov			Rel	Cov
ALGAE				<i>Lotus pedunculatus</i>				<i>Lemna trisulca</i>			
<i>Batrachospermum sp</i>				<i>Menyanthes trifoliata</i>				<i>Phragmites australis</i>			
<i>Hildenbrandia rivularis</i>			1	<i>Montia fontana</i>				<i>Potamogeton alpinus</i>			
<i>Lemanea fluviatilis</i>				<i>Myriophyllum alterniflorum</i>				<i>Potamogeton berchtoldii</i>			
<i>Vaucheria sp</i>				<i>Myriophyllum spicatum</i>				<i>Potamogeton crispus</i>			
<i>Enteromorpha sp</i>				<i>Nuphar lutea</i>				<i>Potamogeton freisii</i>			
<i>Stigeoclonium tenue</i>				<i>Nymphaea alba</i>				<i>Potamogeton gramineus</i>			
<i>Hydrodictyum reticulatum</i>				<i>Nymphoides peltata</i>				<i>Potamogeton lucens</i>			
<i>Cladophora agg.</i>				<i>Oenanthe crocata</i>				<i>Potamogeton natans</i>			
LIVERWORTS				<i>Oenanthe fluviatilis</i>				<i>Potamogeton obtusifolius</i>			
<i>Chiloscyphus polyanthos</i>				<i>Polygonum amphibium</i>				<i>Potamogeton pectinatus</i>			
<i>Jungermania atrovirens</i>				<i>Potentilla erecta</i>				<i>Potamogeton perfoliatus</i>			
<i>Marsupella emarginata</i>				<i>Ranunculus aquatilis</i>				<i>Potamogeton polygonifolius</i>			
<i>Nardia compressa</i>				<i>Ran. penic. subsp pseudofluitans</i>			1	<i>Potamogeton praelongus</i>			
<i>Pellia endiviifolia</i>				<i>Ran. penic. subsp penicillatus</i>				<i>Potamogeton pusillus</i>			
<i>Pellia epiphylla</i>				<i>Ran. penic. subsp vertumnus</i>				<i>Potamogeton trichoides</i>			
<i>Scapania undulata</i>				<i>Ranunculus circinatus</i>				<i>Sagittaria sagittifolia</i>			
MOSESSES				<i>Ranunculus flammula</i>				<i>Schoenoplectus lacustris</i>			
<i>Amblystegium fluviatile</i>				<i>Ranunculus fluitans</i>				<i>Sparganium emersum</i>			
<i>Amblystegium riparium</i>				<i>Ranunculus hederaceus</i>				<i>Sparganium erectum</i>			
<i>Blindia acuta</i>				<i>Ranunculus omiophyllus</i>				<i>Spirodela polyrhiza</i>			
<i>Brachythecium plumosum</i>				<i>Ranunculus peltatus</i>				<i>Typha latifolia</i>			
<i>Brachythecium rivulare</i>				<i>Ranunculus trichophyllus</i>				<i>Typha angustifolia</i>			
<i>Brachythecium rutabulum</i>				<i>Ranunculus sceleratus</i>				<i>Zannichellia palustris</i>			
<i>Bryum pseudotriquetrum</i>				<i>Rorippa amphibia</i>							
<i>Calliergon cuspidatum</i>				<i>Rorippa nasturtium-aquaticum</i>				OTHER SPECIES	SAMPLE		
<i>Cinclidotus fontinaloides</i>			1	<i>Rumex hydrolopathum</i>				<i>Filamentous algae</i>			6
<i>Dichodontium flavescens</i>				<i>Veronica anagallis-aquatica</i>							
<i>Dichodontium palustre</i>				<i>Veronica catenata</i>							
<i>Dicranella palustris</i>				<i>Veronica scutellata</i>							
<i>Fontinalis antipyretica</i>			1	<i>Viola palustris</i>							
<i>Fontinalis squamosa</i>				MONOCOTYLEDONS							
<i>Hygrohypnum luridum</i>				<i>Acorus calamus</i>							
<i>Hygrohypnum ochraceum</i>				<i>Alisma plantago aquatica</i>							
<i>Hyocomium armoricum</i>				<i>Alisma lanceolatum</i>							
<i>Philonotis fontana</i>				<i>Bolboschoenus maritimus</i>							
<i>Polytrichum commune</i>				<i>Butomus umbellatus</i>							
<i>Racomitrium aciculare</i>				<i>Carex acuta</i>							
<i>Rhynchosstegium riparioides</i>				<i>Carex acutiformis</i>							
<i>Sphagnum species</i>				<i>Carex riparia</i>			2				
<i>Thamnobryum alopecurum</i>				<i>Carex rostrata</i>							
VASCULAR CRYPTOGRAMS				<i>Carex vesicaria</i>							
<i>Azolla filiculoides</i>				<i>Catabrosa aquatica</i>							
<i>Equisetum fluviatile</i>				<i>Eleocharis palustris</i>							
<i>Equisetum palustre</i>				<i>Eleogiton fluitans</i>							
DICOTYLEDONS				<i>Elodea canadensis</i>				%	C	A	Area
<i>Apium inundatum</i>				<i>Elodea nuttallii</i>				<0.1%	1	1	
<i>Apium nodiflorum</i>				<i>Glyceria maxima</i>				0.1-1%	2	2	
<i>Berula erecta</i>				<i>Groenlandia densa</i>				1-2.5%	3	3	
<i>Callitriche hamulata</i>				<i>Hydrocharis morsus-ranae</i>				2.5-5%	4	3	
<i>Callitriche obtusangula</i>				<i>Iris pseudacorus</i>				5-10%	5	4	
<i>Ceratophyllum demersum</i>				<i>Juncus bulbosus</i>				10-25%	6	5	
<i>Hippurus vulgaris</i>				<i>Lemna gibba</i>				25-50%	7	5	
<i>Littorella uniflora</i>				<i>Lemna minor</i>				50-75%	8	5	
								>75%	9	5	

Physical Records

River:

NGR:

(Use 3 point scale, 1 = <5%, 2 = 5-25% and 3 = >25%)

Width (m) <1 ___% 1-5 ___% >5-10 ___% 1 >10-20 ___% 3 >20 ___%

Depth (m) <0.25 ___% 2 0.25-0.5 ___% 2 >0.5-1 ___% 2 >1.0 ___% 1

Substrate Bedrock ___% Boulders ___% 1 Cobbles ___% 3 Pebbles ___% 3 Gravel ___% ? Sand ___% Silt/Mud ___% 1 Clay ___% Peat ___% Not visible

Habitat Pool ___% Slack ___% 1 Riffle ___% 2 Run ___% 3

Shading: Left Bank None ___% 3 Slight ___% 1 Mod. ___% Dense ___% Right Bank None ___% Slight ___% Mod. ___% 3 Dense ___%

Water Clarity Clear ___% 3 Cloudy ___% Turbi ___%

Bed Stability Firm ___% Stable ___% Unstable ___% 3 Soft ___%

Measure of confidence for comparability of u/s and d/s sites (I > 75% similar, II 50-75%, III <50%)

Sites _____ Comparability Sites _____ Comparability Sites _____ Comparability

Confidence in survey conditions (% of site affected by adverse survey conditions, A < 25%, B 25-50%, C >50%)

Physical impact of STW discharge (1-5, minor to major, + comment) _____

Plant samples

Bryophytes No. of samples Sample codes used (e.g. a-d, 1-4) _____ Algae _____ Others _____

Comments (including observations on plant condition, algal and epiphyte growth)

Macrophyte Survey Form

River: Wharfe
 Site name: Appleton Wick (4)
 Length: 500m
 Scale used: A ~~10~~ (delete as appropriate)

NGR: SE 042602
 Date: 7/2/97
 Surveyor: DS/PS

Rel		Cov		Rel	Cov		Rel	Cov		
ALGAE										
				<i>Lotus pedunculatus</i>			<i>Lemna trisulca</i>			
				<i>Menyanthes trifoliata</i>			<i>Phragmites australis</i>			
	1	1		<i>Montia fontana</i>			<i>Potamogeton alpinus</i>			
				<i>Myriophyllum alterniflorum</i>			<i>Potamogeton bertholdii</i>			
				<i>Myriophyllum spicatum</i>			<i>Potamogeton crispus</i>	1	1	
				<i>Nuphar lutea</i>			<i>Potamogeton freisii</i>			
				<i>Nymphaea alba</i>			<i>Potamogeton gramineus</i>			
				<i>Nymphoides peltata</i>			<i>Potamogeton lucens</i>			
				<i>Oenanthe crocata</i>			<i>Potamogeton natans</i>			
LIVERWORTS				<i>Oenanthe fluviatilis</i>			<i>Potamogeton obtusifolius</i>			
				<i>Polygonum amphibium</i>			<i>Potamogeton pectinatus</i>			
				<i>Potentilla erecta</i>			<i>Potamogeton perfoliatus</i>			
				<i>Ranunculus aquatilis</i>			<i>Potamogeton polygonifolius</i>			
				<i>Ran. penic. subsp pseudofluitans</i>	1	1	<i>Potamogeton praelongus</i>			
				<i>Ran. penic. subsp penicillatus</i>			<i>Potamogeton pusillus</i>			
				<i>Ran. penic. subsp vertumnus</i>			<i>Potamogeton trichoides</i>			
				<i>Ranunculus circinatus</i>			<i>Sagittaria sagittifolia</i>			
MOSESSES				<i>Ranunculus flammula</i>			<i>Schoenoplectus lacustris</i>			
	5	5		<i>Ranunculus fluitans</i>			<i>Sparganium emersum</i>			
				<i>Ranunculus hederaceus</i>			<i>Sparganium erectum</i>			
				<i>Ranunculus omiophyllus</i>			<i>Spirodela polyrhiza</i>			
				<i>Ranunculus peltatus</i>			<i>Typha latifolia</i>			
				<i>Ranunculus trichophyllus</i>			<i>Typha angustifolia</i>			
				<i>Ranunculus sceleratus</i>			<i>Zannichellia palustris</i>			
				<i>Rorippa amphibia</i>						
				<i>Rorippa nasturtium-aquaticum</i>			OTHER SPECIES	SAMPLE		
	4	5		<i>Rumex hydrolopathum</i>			<i>Phalaris arundinacea</i>	1	1	
				<i>Veronica anagallis-aquatica</i>			<i>Rorippa sylvestris</i>	1	1	
				<i>Veronica catenata</i>			<i>Filamentous algae</i>	3	5	
				<i>Veronica scutellata</i>			<i>Verrucaria sp.</i>	1	1	
	3	2		<i>Viola palustris</i>	1	1				
				MONOCOTYLEDONS						
				<i>Acorus calamus</i>						
				<i>Alisma plantago aquatica</i>						
				<i>Alisma lanceolatum</i>						
				<i>Bolboschoenus maritimus</i>						
				<i>Butomus umbellatus</i>						
				<i>Carex acuta</i>						
				<i>Carex acutiformis</i>						
				<i>Carex riparia</i>	1	1				
				<i>Carex rostrata</i>						
VASCULAR CRYPTOGRAMS				<i>Carex vesicaria</i>						
				<i>Catabrosa aquatica</i>						
				<i>Eleocharis palustris</i>						
				<i>Eleogiton fluitans</i>						
DICOTYLEDONS				<i>Elodea canadensis</i>			%	C	A	Area
				<i>Elodea nuttallii</i>			<0.1%	1	1	
				<i>Glyceria maxima</i>			0.1-1%	2	2	
				<i>Groenlandia densa</i>			1-2.5%	3	3	
				<i>Hydrocharis morsus-ranae</i>			2.5-5%	4	3	
				<i>Iris pseudacorus</i>			5-10%	5	4	
				<i>Juncus bulbosus</i>			10-25%	6	5	
				<i>Lemna gibba</i>			25-50%	7	5	
				<i>Lemna minor</i>			50-75%	8	5	
							>75%	9	5	

Physical Records River:

NGR:

(Use 3 point scale, 1 = <5%, 2 = 5-25% and 3 = >25%)

Width (m) <1 ___% 1-5 ___% >5-10 ___% >10-20 ___% >20 ___%

Depth (m) <0.25 ___% 0.25-0.5 ___% >0.5-1 ___% >1.0 ___%

Substrate Bedrock ___% Boulders ___% Cobbles ___% Pebbles ___% Gravel ___%
Sand ___% Silt/Mud ___% Clay ___% Peat ___% Not visible

Habitat Pool ___% Slack ___% Riffle ___% Run ___%

Shading: Left Bank None ___% Slight ___% Mod. ___% Dense ___%

Right Bank None ___% Slight ___% Mod. ___% Dense ___%

Water Clarity Clear ___% Cloudy ___% Turbi ___%

Bed Stability Firm ___% Stable ___% Unstable ___% Soft ___%

Measure of confidence for comparability of u/s and d/s sites (I > 75% similar, II 50-75%, III <50%)

Sites _____ Comparability
Sites _____ Comparability
Sites _____ Comparability

Confidence in survey conditions (% of site affected by adverse survey conditions, A < 25%, B 25-50%, C >50%)

Physical impact of STW discharge (1-5, minor to major, + comment) _____

Plant samples

Bryophytes No. of samples Sample codes used (e.g. a-d, 1-4) _____
Algae _____
Others _____

Comments (including observations on plant condition, algal and epiphyte growth)

Macrophyte Survey Form

River: Wharfe
 Site name: Appleton Wick (4)

Length: 100 m

Scale used: ~~B~~ C (delete as appropriate)

NGR: SE 042602

Date: 7/8/97

Surveyor: DS IPS

		Rel	Cov			Rel	Cov			Rel	Cov				
ALGAE				Lotus pedunculatus				Lemna trisulca							
Batrachospermum sp				Menyanthes trifoliata				Phragmites australis							
Hildenbrandia rivularis				Montia fontana				Potamogeton alpinus							
Lemanea fluviatilis				Myriophyllum alterniflorum				Potamogeton berchtoldii							
Vaucheria sp				Myriophyllum spicatum				Potamogeton crispus							
Enteromorpha sp				Nuphar lutea				Potamogeton freisii							
Stigeoclonium tenue				Nymphaea alba				Potamogeton gramineus							
Hydrodictyum reticulatum				Nymphoides peltata				Potamogeton lucens							
Cladophora agg.				Oenanthe crocata				Potamogeton natans							
LIVERWORTS				Oenanthe fluviatilis				Potamogeton obtusifolius							
Chiloscyphus polyanthos				Polygonum amphibium				Potamogeton pectinatus							
Jungermania atrovirens				Potentilla erecta				Potamogeton perfoliatus							
Marsupella emarginata				Ranunculus aquatilis				Potamogeton polygonifolius							
Nardia compressa				Ran. penic. subsp pseudofluitans				Potamogeton praelongus							
Pellia endiviifolia				Ran. penic. subsp penicillatus				Potamogeton pusillus							
Pellia epiphylla				Ran. penic. subsp vertumnus				Potamogeton trichoides							
Scapania undulata				Ranunculus circinatus				Sagittaria sagittifolia							
MOSESSES				Ranunculus flammula				Schoenoplectus lacustris							
Amblystegium fluviatile				Ranunculus fluitans				Sparganium emersum							
Amblystegium riparium				Ranunculus hederaceus				Sparganium erectum							
Blindia acuta				Ranunculus omiophyllus				Spirodela polyrrhiza							
Brachythecium plumosum				Ranunculus peltatus				Typha latifolia							
Brachythecium rivulare				Ranunculus trichophyllus				Typha angustifolia							
Brachythecium rutabulum				Ranunculus sceleratus				Zannichellia palustris							
Bryum pseudotriquetrum				Rorippa amphibia											
Calliergon cuspidatum				Rorippa nasturtium-aquaticum				OTHER SPECIES		SAMPLE					
Cinclidotus fontinaloides				Rumex hydrolopathum				Phakin urundinacea		4					
Dichodontium flavescens				Veronica anagallis-aquatica				Filamentous algae		4					
Dichodontium palustre				Veronica catenata											
Dicranella palustris				Veronica scutellata											
Fontinalis antipyretica				Viola palustris											
Fontinalis squamosa				MONOCOTYLEDONS											
Hygrohypnum luridum				Acorus calamus											
Hygrohypnum ochraceum				Alisma plantago aquatica											
Hyocomium arnoricum				Alisma lanceolatum											
Philonotis fontana				Bolboschoenus maritimus											
Polytrichum commune				Butomus umbellatus											
Racomitrium aciculare				Carex acuta											
Rhynchosstegium riparioides				Carex acutiformis											
Sphagnum species				Carex riparia											
Thamnobryum alopecurum				Carex rostrata											
VASCULAR CRYPTOGRAMS				Carex vesicaria											
Azolla filiculoides				Catabrosa aquatica											
Equisetum fluviatile				Eleocharis palustris											
Equisetum palustre				Eleogiton fluitans											
DICOTYLEDONS				Elodea canadensis				% <0.1%		C 1		A 1		Area	
Apium inundatum				Elodea nuttallii				0.1-1%		2		2			
Apium nodiflorum				Glyceria maxima				1-2.5%		3		3			
Berula erecta				Groenlandia densa				2.5-5%		4		3			
Callitriche hamulata				Hydrocharis morsus-ranae				5-10%		5		4			
Callitriche obtusangula				Iris pseudacorus				10-25%		6		5			
Ceratophyllum demersum				Juncus bulbosus				25-50%		7		5			
Hippurus vulgaris				Lemna gibba				50-75%		8		5			
Littorella uniflora				Lemna minor				>75%		9		5			

Physical Records River:

NGR:

(Use 3 point scale, 1 = <5%, 2 = 5-25% and 3 = >25%)

Width (m) <1 ___% 1-5 ___% >5-10 ___% >10-20 ___% >20 ___%

Depth (m) <0.25 ___% 0.25-0.5 ___% >0.5-1 ___% >1.0 ___%

Substrate Bedrock ___% Boulders ___% Cobbles ___% Pebbles ___% Gravel ___%
Sand ___% Silt/Mud ___% Clay ___% Peat ___% Not visible

Habitat Pool ___% Slack ___% Riffle ___% Run ___%

Shading: Left Bank None ___% Slight ___% Mod. ___% Dense ___%

Right Bank None ___% Slight ___% Mod. ___% Dense ___%

Water Clarity Clear ___% Cloudy ___% Turbi ___%

Bed Stability Firm ___% Stable ___% Unstable ___% Soft ___%

Measure of confidence for comparability of u/s and d/s sites (I > 75% similar, II 50-75%, III <50%)

Sites _____ Comparability
Sites _____ Comparability
Sites _____ Comparability

Confidence in survey conditions (% of site affected by adverse survey conditions, A < 25%, B 25-50%, C >50%)

Physical impact of STW discharge (1-5, minor to major, + comment)

Plant samples

Bryophytes No. of samples Sample codes used (e.g. a-d, 1-4).....
Algae _____
Others _____

Comments (including observations on plant condition, algal and epiphyte growth)

Macrophyte Survey Form

River: Dibb (Wharf)
 Site name: W/S Dibbles Bridge(S)
 Length: 100m
 Scale used: ~~1:100~~ C (delete as appropriate)

NGR: SE 054 637
 Date: 7/18/97
 Surveyor:

	Rel	Cov		Rel	Cov		Rel	Cov	
ALGAE			<i>Lotus pedunculatus</i>			<i>Lemna trisulca</i>			
<i>Batrachospermum sp</i>			<i>Menyanthes trifoliata</i>			<i>Phragmites australis</i>			
<i>Hildenbrandia rivularis</i>			<i>Montia fontana</i>			<i>Potamogeton alpinus</i>			
<i>Lemanea fluviatilis</i>			<i>Myriophyllum alterniflorum</i>			<i>Potamogeton bertholdii</i>			
<i>Vaucheria sp</i>			<i>Myriophyllum spicatum</i>			<i>Potamogeton crispus</i>			
<i>Enteromorpha sp</i>		1	<i>Nuphar lutea</i>			<i>Potamogeton freisii</i>			
<i>Stigeoclonium tenue</i>			<i>Nymphaea alba</i>			<i>Potamogeton gramineus</i>			
<i>Hydrodictyum reticulatum</i>			<i>Nymphoides peltata</i>			<i>Potamogeton lucens</i>			
<i>Cladophora agg.</i>			<i>Oenanthe crocata</i>			<i>Potamogeton natans</i>			
LIVERWORTS			<i>Oenanthe fluviatilis</i>			<i>Potamogeton obtusifolius</i>			
<i>Chiloscyphus polyanthos</i>			<i>Polygonum amphibium</i>			<i>Potamogeton pectinatus</i>			
<i>Jungermania atrovirens</i>			<i>Potentilla erecta</i>			<i>Potamogeton perfoliatus</i>			
<i>Marsupella emarginata</i>			<i>Ranunculus aquatilis</i>			<i>Potamogeton polygonifolius</i>			
<i>Nardia compressa</i>			<i>Ran. penic. subsp pseudofluitans</i>			<i>Potamogeton praelongus</i>			
<i>Pellia endivifolia</i>			<i>Ran. penic. subsp penicillatus</i>			<i>Potamogeton pusillus</i>			
<i>Pellia epiphylla</i>			<i>Ran. penic. subsp vertumnus</i>			<i>Potamogeton trichoides</i>			
<i>Scapania undulata</i>		2	<i>Ranunculus circinatus</i>			<i>Sagittaria sagittifolia</i>			
MOSESSES			<i>Ranunculus flammula</i>			<i>Schoenoplectus lacustris</i>			
<i>Amblystegium fluviatile</i>			<i>Ranunculus fluitans</i>			<i>Sparganium emersum</i>			
<i>Amblystegium riparium</i>			<i>Ranunculus hederaceus</i>			<i>Sparganium erectum</i>			
<i>Blindia acuta</i>			<i>Ranunculus omiophyllus</i>			<i>Spirodela polyrhiza</i>			
<i>Brachythecium plumosum</i>			<i>Ranunculus peltatus</i>			<i>Typha latifolia</i>			
<i>Brachythecium rivulare</i>			<i>Ranunculus trichophyllus</i>			<i>Typha angustifolia</i>			
<i>Brachythecium rutabulum</i>			<i>Ranunculus sceleratus</i>			<i>Zannichellia palustris</i>			
<i>Bryum pseudotriquetrum</i>			<i>Rorippa amphibia</i>						
<i>Calliergon cuspidatum</i>			<i>Rorippa nasturtium-aquaticum</i>			OTHER SPECIES	SAMPLE		
<i>Cinclidotus fontinaloides</i>			<i>Rumex hydrolopathum</i>						
<i>Dichodontium flavescens</i>			<i>Veronica anagallis-aquatica</i>						
<i>Dichodontium palustre</i>			<i>Veronica catenata</i>						
<i>Dicranella palustris</i>			<i>Veronica scutellata</i>						
<i>Fontinalis antipyretica</i>			<i>Viola palustris</i>						
<i>Fontinalis squamosa</i>			MONOCOTYLEDONS						
<i>Hygrohypnum luridum</i>			<i>Acorus calamus</i>						
<i>Hygrohypnum ochraceum</i>		6	<i>Alisma plantago aquatica</i>						
<i>Hyocomium armonicum</i>			<i>Alisma lanceolatum</i>						
<i>Philonotis fontana</i>			<i>Bolboschoenus maritimus</i>						
<i>Polytrichum commune</i>			<i>Butomus umbellatus</i>						
<i>Racomitrium aciculare</i>			<i>Carex acuta</i>						
<i>Rhynchostegium riparioides</i>			<i>Carex acutiformis</i>						
<i>Sphagnum species</i>			<i>Carex riparia</i>						
<i>Thamnobryum alopecurum</i>			<i>Carex rostrata</i>						
VASCULAR CRYPTOGRAMS			<i>Carex vesicaria</i>						
<i>Azolla filiculoides</i>			<i>Catabrosa aquatica</i>						
<i>Equisetum fluviatile</i>			<i>Eleocharis palustris</i>						
<i>Equisetum palustre</i>			<i>Eleogiton fluitans</i>						
DICOTYLEDONS			<i>Elodea canadensis</i>			%	C	A	Area
<i>Apium inundatum</i>			<i>Elodea nuttallii</i>			<0.1%	1	1	
<i>Apium nodiflorum</i>			<i>Glyceria maxima</i>			0.1-1%	2	2	
<i>Berula erecta</i>			<i>Groenlandia densa</i>			1-2.5%	3	3	
<i>Callitriche hamulata</i>			<i>Hydrocharis morsus-ranae</i>			2.5-5%	4	3	
<i>Callitriche obtusangula</i>			<i>Iris pseudacorus</i>			5-10%	5	4	
<i>Ceratophyllum demersum</i>			<i>Juncus bulbosus</i>			10-25%	6	5	
<i>Hippurus vulgaris</i>			<i>Lemna gibba</i>			25-50%	7	5	
<i>Littorella uniflora</i>			<i>Lemna minor</i>			50-75%	8	5	
						>75%	9	5	

Physical Records River:

NGR:

(Use 3 point scale, 1 = <5%, 2 = 5-25% and 3 = >25%)

Width (m) <1 ___% 1-5 ___% >5-10 ___% >10-20 ___% >20 ___%

Depth (m) <0.25 ___% 0.25-0.5 ___% >0.5-1 ___% >1.0 ___%

Substrate Bedrock ___% Boulders ___% Cobbles ___% Pebbles ___% Gravel ___%
Sand ___% Silt/Mud ___% Clay ___% Peat ___% Not visible

Habitat Pool ___% Slack ___% Riffle ___% Run ___%

Shading: Left Bank None ___% Slight ___% Mod. ___% Dense ___%

Right Bank None ___% Slight ___% Mod. ___% Dense ___%

Water Clarity Clear ___% Cloudy ___% Turbi ___%

Bed Stability Firm ___% Stable ___% Unstable ___% Soft ___%

Measure of confidence for comparability of u/s and d/s sites (I > 75% similar, II 50-75%, III <50%)

Sites _____ Comparability
Sites _____ Comparability
Sites _____ Comparability

Confidence in survey conditions (% of site affected by adverse survey conditions, A < 25%, B 25-50%, C >50%)

Physical impact of STW discharge (1-5, minor to major, + comment)

Plant samples

Bryophytes No. of samples Sample codes used (e.g. a-d, 1-4) _____
Algae _____
Others _____

Comments (including observations on plant condition, algal and epiphyte growth)

Macrophyte Survey Form

River: Dobb (Wharfe)
 Site name: uls Dobbles Bridge (5)
 Length: 500m
 Scale used: A ~~1/5~~ (delete as appropriate)

NGR: SE 054637
 Date: 7/8/97
 Surveyor: DS/PS

	Rel	Cov		Rel	Cov		Rel	Cov	
ALGAE			<i>Lotus pedunculatus</i>			<i>Lemna trisulca</i>			
<i>Batrachospermum</i> sp			<i>Menyanthes trifoliata</i>			<i>Phragmites australis</i>			
<i>Hildenbrandia rivularis</i>			<i>Montia fontana</i>			<i>Potamogeton alpinus</i>			
<i>Lemanea fluviatilis</i>			<i>Myriophyllum alterniflorum</i>			<i>Potamogeton berchtoldii</i>			
<i>Vaucheria</i> sp			<i>Myriophyllum spicatum</i>			<i>Potamogeton crispus</i>			
<i>Enteromorpha</i> sp	1	1	<i>Nuphar lutea</i>			<i>Potamogeton freisii</i>			
<i>Stigeoclonium tenue</i>			<i>Nymphaea alba</i>			<i>Potamogeton gramineus</i>			
<i>Hydrodictyon reticulatum</i>			<i>Nymphoides peltata</i>			<i>Potamogeton lucens</i>			
<i>Cladophora</i> agg.			<i>Oenanthe crocata</i>			<i>Potamogeton natans</i>			
LIVERWORTS			<i>Oenanthe fluviatilis</i>			<i>Potamogeton obtusifolius</i>			
<i>Chiloscyphus polyanthos</i>			<i>Polygonum amphibium</i>			<i>Potamogeton pectinatus</i>			
<i>Jungermania atrovirens</i>			<i>Potentilla erecta</i>			<i>Potamogeton perfoliatus</i>			
<i>Marsupella emarginata</i>			<i>Ranunculus aquatilis</i>			<i>Potamogeton polygonifolius</i>			
<i>Nardia compressa</i>			<i>Ran. penic. subsp pseudofluitans</i>			<i>Potamogeton praelongus</i>			
<i>Pellia endiviifolia</i>			<i>Ran. penic. subsp penicillatus</i>			<i>Potamogeton pusillus</i>			
<i>Pellia epiphylla</i>			<i>Ran. penic. subsp vertumnus</i>			<i>Potamogeton trichoides</i>			
<i>Scapania undulata</i>	4	3	<i>Ranunculus circinatus</i>			<i>Sagittaria sagittifolia</i>			
MOSESSES			<i>Ranunculus flammula</i>			<i>Schoenoplectus lacustris</i>			
<i>Amblystegium fluviatile</i>			<i>Ranunculus fluitans</i>			<i>Sparganium emersum</i>			
<i>Amblystegium riparium</i>			<i>Ranunculus hederaceus</i>			<i>Sparganium erectum</i>			
<i>Blindia acuta</i>			<i>Ranunculus omiophyllus</i>			<i>Spirodela polyrrhiza</i>			
<i>Brachythecium plumosum</i>			<i>Ranunculus peltatus</i>			<i>Typha latifolia</i>			
<i>Brachythecium rivulare</i>			<i>Ranunculus trichophyllus</i>			<i>Typha angustifolia</i>			
<i>Brachythecium rutabulum</i>			<i>Ranunculus sceleratus</i>			<i>Zannichellia palustris</i>			
<i>Bryum pseudotriquetrum</i>			<i>Rorippa amphibia</i>						
<i>Calliergon cuspidatum</i>			<i>Rorippa nasturtium-aquaticum</i>			OTHER SPECIES	SAMPLE		
<i>Cinclidotus fontinaloides</i>			<i>Rumex hydrolopathum</i>			<i>Filamentous algae</i>		4 4	
<i>Dichodontium flavescens</i>			<i>Veronica anagallis-aquatica</i>						
<i>Dichodontium palustre</i>			<i>Veronica catenata</i>						
<i>Dicranella palustris</i>			<i>Veronica scutellata</i>						
<i>Fontinalis antipyretica</i>	1	1	<i>Viola palustris</i>						
<i>Fontinalis squamosa</i>	4	3	MONOCOTYLEDONS						
<i>Hygrohypnum luridum</i>			<i>Acorus calamus</i>						
<i>Hygrohypnum ochraceum</i>	6	5	<i>Alisma plantago aquatica</i>						
<i>Hycomium arnoricum</i>			<i>Alisma lanceolatum</i>						
<i>Philonotis fontana</i>			<i>Bolboschoenus maritimus</i>						
<i>Polytrichum commune</i>			<i>Butomus umbellatus</i>						
<i>Racomitrium aciculare</i>	3	2	<i>Carex acuta</i>						
<i>Rhynchostegium riparioides</i>			<i>Carex acutiformis</i>						
<i>Sphagnum species</i>			<i>Carex riparia</i>						
<i>Thamnobryum alopecurum</i>			<i>Carex rostrata</i>						
VASCULAR CRYPTOGRAMS			<i>Carex vesicaria</i>						
<i>Azolla filiculoides</i>			<i>Catabrosa aquatica</i>						
<i>Equisetum fluviatile</i>			<i>Eleocharis palustris</i>						
<i>Equisetum palustre</i>			<i>Eleogiton fluitans</i>						
DICOTYLEDONS			<i>Elodea canadensis</i>			%	C	A	Area
<i>Apium inundatum</i>			<i>Elodea nuttallii</i>			<0.1%	1	1	
<i>Apium nodiflorum</i>			<i>Glyceria maxima</i>			0.1-1%	2	2	
<i>Berula erecta</i>			<i>Groenlandia densa</i>			1-2.5%	3	3	
<i>Callitriche hamulata</i>			<i>Hydrocharis morsus-ranae</i>			2.5-5%	4	3	
<i>Callitriche obtusangula</i>			<i>Iris pseudacorus</i>			5-10%	5	4	
<i>Ceratophyllum demersum</i>			<i>Juncus bulbosus</i>			10-25%	6	5	
<i>Hippurus vulgaris</i>			<i>Lemna gibba</i>			25-50%	7	5	
<i>Littorella uniflora</i>			<i>Lemna minor</i>			50-75%	8	5	
						>75%	9	5	

Physical Records River:

NGR:

(Use 3 point scale, 1 = <5%, 2 = 5-25% and 3 = >25%)

Width (m) <1 ___% 1-5 ___% >5-10 ___% >10-20 ___% >20 ___%

Depth (m) <0.25 ___% 0.25-0.5 ___% >0.5-1 ___% >1.0 ___%

Substrate Bedrock ___% Boulders ___% Cobbles ___% Pebbles ___% Gravel ___%
Sand ___% Silt/Mud ___% Clay ___% Peat ___% Not visible

Habitat Pool ___% Slack ___% Riffle ___% Run ___%

Shading: Left Bank None ___% Slight ___% Mod. ___% Dense ___%
Right Bank None ___% Slight ___% Mod. ___% Dense ___%

Water Clarity Clear ___% Cloudy ___% Turbi ___%

Bed Stability Firm ___% Stable ___% Unstable ___% Soft ___%

Measure of confidence for comparability of u/s and d/s sites (I > 75% similar, II 50-75%, III <50%)

Sites _____ Comparability
Sites _____ Comparability
Sites _____ Comparability

Confidence in survey conditions (% of site affected by adverse survey conditions, A < 25%, B 25-50%, C >50%)

Physical impact of STW discharge (1-5, minor to major, + comment) _____

Plant samples

Bryophytes No. of samples Sample codes used (e.g. a-d, 1-4): _____
Algae _____
Others _____

Comments (including observations on plant condition, algal and epiphyte growth)

Macrophyte Survey Form

River: Whorfe
 Site name: d15 Strid (6)

Length: 500m

Scale used: A ~~M~~ (delete as appropriate)

NGR: SE 080551

Date: 8/8/97

Surveyor: DS/PS

	Rel	Cov		Rel	Cov		Rel	Cov	
ALGAE			<i>Lotus pedunculatus</i>			<i>Lemna trisulca</i>			
<i>Batrachospermum sp</i>			<i>Menyanthes trifoliata</i>			<i>Phragmites australis</i>			
<i>Hildenbrandia rivularis</i>	1	1	<i>Montia fontana</i>			<i>Potamogeton alpinus</i>			
<i>Lemanea fluviatilis</i>			<i>Myriophyllum alterniflorum</i>			<i>Potamogeton berchtoldii</i>			
<i>Vaucheria sp</i>			<i>Myriophyllum spicatum</i>			<i>Potamogeton crispus</i>			
<i>Enteromorpha sp</i>			<i>Nuphar lutea</i>			<i>Potamogeton freisii</i>			
<i>Stigeoclonium tenue</i>			<i>Nymphaea alba</i>			<i>Potamogeton gramineus</i>			
<i>Hydrodictyum reticulatum</i>			<i>Nymphoides peltata</i>			<i>Potamogeton lucens</i>			
<i>Cladophora agg.</i>			<i>Oenanthe crocata</i>			<i>Potamogeton natans</i>			
LIVERWORTS			<i>Oenanthe fluviatilis</i>			<i>Potamogeton obtusifolius</i>			
<i>Chiloscyphus polyanthos</i>			<i>Polygonum amphibium</i>			<i>Potamogeton pectinatus</i>			
<i>Jungermania atrovirens</i>			<i>Potentilla erecta</i>			<i>Potamogeton perfoliatus</i>			
<i>Marsupella emarginata</i>			<i>Ranunculus aquatilis</i>			<i>Potamogeton polygonifolius</i>			
<i>Nardia compressa</i>			<i>Ran. penic. subsp pseudofluitans</i>			<i>Potamogeton praelongus</i>			
<i>Pellia endiviifolia</i>			<i>Ran. penic. subsp penicillatus</i>			<i>Potamogeton pusillus</i>			
<i>Pellia epiphylla</i>			<i>Ran. penic. subsp vertumnus</i>			<i>Potamogeton trichoides</i>			
<i>Scapania undulata</i>			<i>Ranunculus circinatus</i>			<i>Sagittaria sagittifolia</i>			
MOSESSES			<i>Ranunculus flammula</i>			<i>Schoenoplectus lacustris</i>			
<i>Amblystegium fluviatile</i>			<i>Ranunculus fluitans</i>			<i>Sparganium emersum</i>			
<i>Amblystegium riparium</i>			<i>Ranunculus hederaceus</i>			<i>Sparganium erectum</i>			
<i>Blindia acuta</i>			<i>Ranunculus omiophyllus</i>			<i>Spirodela polyrrhiza</i>			
<i>Brachythecium plumosum</i>			<i>Ranunculus peltatus</i>			<i>Typha latifolia</i>			
<i>Brachythecium rivulare</i>			<i>Ranunculus trichophyllus</i>			<i>Typha angustifolia</i>			
<i>Brachythecium rutabulum</i>			<i>Ranunculus sceleratus</i>			<i>Zannichellia palustris</i>			
<i>Bryum pseudotriquetrum</i>			<i>Rorippa amphibia</i>						
<i>Calliergon cuspidatum</i>			<i>Rorippa nasturtium-aquaticum</i>			OTHER SPECIES	SAMPLE		
<i>Cinclidotus fontinaloides</i>	3	3	<i>Rumex hydrolopathum</i>			Filamentous algae		3 3	
<i>Dichodontium flavescens</i>			<i>Veronica anagallis-aquatica</i>			<i>Najas aquatica</i>		1 1	
<i>Dichodontium palustre</i>			<i>Veronica catenata</i>			<i>Vesicularia sp.</i>		1 1	
<i>Dicranella palustris</i>			<i>Veronica scutellata</i>						
<i>Fontinalis antipyretica</i>	2	2	<i>Viola palustris</i>						
<i>Fontinalis squamosa</i>			MONOCOTYLEDONS						
<i>Hygrohypnum luridum</i>			<i>Acorus calamus</i>						
<i>Hygrohypnum ochraceum</i>			<i>Alisma plantago aquatica</i>						
<i>Hyocomium amoricum</i>			<i>Alisma lanceolatum</i>						
<i>Philonotis fontana</i>			<i>Bolboschoenus maritimus</i>						
<i>Polytrichum commune</i>			<i>Butomus umbellatus</i>						
<i>Racomitrium aciculare</i>			<i>Carex acuta</i>						
<i>Rhynchostegium riparioides</i>	1	1	<i>Carex acutiformis</i>						
<i>Sphagnum species</i>			<i>Carex riparia</i>						
<i>Thamnobryum alopecurum</i>			<i>Carex rostrata</i>						
VASCULAR CRYPTOGRAMS			<i>Carex vesicaria</i>						
<i>Azolla filiculoides</i>			<i>Catabrosa aquatica</i>						
<i>Equisetum fluviatile</i>			<i>Eleocharis palustris</i>						
<i>Equisetum palustre</i>			<i>Eleogiton fluitans</i>						
DICOTYLEDONS			<i>Elodea canadensis</i>			%	C	A	Area
<i>Apium inundatum</i>			<i>Elodea nuttallii</i>			<0.1%	1	1	
<i>Apium nodiflorum</i>			<i>Glyceria maxima</i>			0.1-1%	2	2	
<i>Berula erecta</i>			<i>Groenlandia densa</i>			1-2.5%	3	3	
<i>Callitriche hamulata</i>			<i>Hydrocharis morsus-ranae</i>			2.5-5%	4	3	
<i>Callitriche obtusangula</i>			<i>Iris pseudacorus</i>			5-10%	5	4	
<i>Ceratophyllum demersum</i>			<i>Juncus bulbosus</i>			10-25%	6	5	
<i>Hippurus vulgans</i>			<i>Lemna gibba</i>			25-50%	7	5	
<i>Littorella uniflora</i>			<i>Lemna minor</i>			50-75%	8	5	
						>75%	9	5	

Physical Records River:

NGR:

(Use 3 point scale, 1 = <5%, 2 = 5-25% and 3 = >25%)

Width (m) <1 ___% 1-5 ___% >5-10 ___% >10-20 ___% 3 >20 ___% 3

Depth (m) <0.25 ___% 2 0.25-0.5 ___% 3 >0.5-1 ___% 2 >1.0 ___% 2

Substrate Bedrock ___% 1 Boulders ___% 2 Cobbles ___% 3 Pebbles ___% 3 Gravel ___% 2 Sand ___% 1 Silt/Mud ___% Clay ___% Peat ___% Not visible

Habitat Pool ___% Slack ___% 3 Riffle ___% 2 Run ___% 2

Shading: Left Bank None ___% 2 Slight ___% Mod. ___% 2 Dense ___% 2 Right Bank None ___% 3 Slight ___% 1 Mod. ___% 1 Dense ___%

Water Clarity Clear ___% 3 Cloudy ___% Turbi ___%

Bed Stability Firm ___% Stable ___% 2 Unstble ___% 3 Soft ___% 1

Measure of confidence for comparability of u/s and d/s sites (I > 75% similar, II 50-75%, III <50%)

Sites _____ Comparability Sites _____ Comparability Sites _____ Comparability

Confidence in survey conditions (% of site affected by adverse survey conditions, A < 25%, B 25-50%, C >50%)

Physical impact of STW discharge (1-5, minor to major, + comment)

Plant samples

Bryophytes No. of samples Sample codes used (e.g. a-d, 1-4) _____ Algae _____ Others _____

Comments (including observations on plant condition, algal and epiphyte growth)

Macrophyte Survey Form

River: *Wharfe*
 Site name: *dis strid (6)*
 Length: 100 m
 Scale used: ~~50~~ C (delete as appropriate)

NGR: SE 080551
 Date: 8/8/97
 Surveyor: DS/PS

		Rel	Cov			Rel	Cov			Rel	Cov				
ALGAE				<i>Lotus pedunculatus</i>				<i>Lemna trisulca</i>							
<i>Batrachospermum sp</i>				<i>Menyanthes trifoliata</i>				<i>Phragmites australis</i>							
<i>Hildenbrandia rivularis</i>				<i>Montia fontana</i>				<i>Potamogeton alpinus</i>							
<i>Lemanea fluviatilis</i>				<i>Myriophyllum alterniflorum</i>				<i>Potamogeton berchtoldii</i>							
<i>Vaucheria sp</i>				<i>Myriophyllum spicatum</i>				<i>Potamogeton crispus</i>							
<i>Enteromorpha sp</i>				<i>Nuphar lutea</i>				<i>Potamogeton freisii</i>							
<i>Stigeoclonium tenue</i>				<i>Nymphaea alba</i>				<i>Potamogeton gramineus</i>							
<i>Hydrodictyon reticulatum</i>				<i>Nymphoides peltata</i>				<i>Potamogeton lucens</i>							
<i>Cladophora agg.</i>				<i>Oenanthe crocata</i>				<i>Potamogeton natans</i>							
LIVERWORTS				<i>Oenanthe fluviatilis</i>				<i>Potamogeton obtusifolius</i>							
<i>Chiloscyphus polyanthos</i>				<i>Polygonum amphibium</i>				<i>Potamogeton pectinatus</i>							
<i>Jungermania atrovirens</i>				<i>Potentilla erecta</i>				<i>Potamogeton perfoliatus</i>							
<i>Marsupella emarginata</i>				<i>Ranunculus aquatilis</i>				<i>Potamogeton polygonifolius</i>							
<i>Nardia compressa</i>				<i>Ran. penic. subsp pseudofluitans</i>				<i>Potamogeton praelongus</i>							
<i>Pellia endivifolia</i>				<i>Ran. penic. subsp penicillatus</i>				<i>Potamogeton pusillus</i>							
<i>Pellia epiphylla</i>				<i>Ran. penic. subsp vertumnus</i>				<i>Potamogeton trichoides</i>							
<i>Scapania undulata</i>				<i>Ranunculus circinatus</i>				<i>Sagittaria sagittifolia</i>							
MOSSES				<i>Ranunculus flammula</i>				<i>Schoenoplectus lacustris</i>							
<i>Amblystegium fluviatile</i>				<i>Ranunculus fluitans</i>				<i>Sparganium emersum</i>							
<i>Amblystegium riparium</i>				<i>Ranunculus hederaceus</i>				<i>Sparganium erectum</i>							
<i>Blindia acuta</i>				<i>Ranunculus omiophyllus</i>				<i>Spirodela polyrrhiza</i>							
<i>Brachythecium plumosum</i>				<i>Ranunculus peltatus</i>				<i>Typha latifolia</i>							
<i>Brachythecium rivulare</i>				<i>Ranunculus trichophyllus</i>				<i>Typha angustifolia</i>							
<i>Brachythecium rutabulum</i>				<i>Ranunculus sceleratus</i>				<i>Zannichellia palustris</i>							
<i>Bryum pseudotriquetrum</i>				<i>Rorippa amphibia</i>											
<i>Calliergon cuspidatum</i>				<i>Rorippa nasturtium-aquaticum</i>				OTHER SPECIES		SAMPLE					
<i>Cinclidotus fontinaloides</i>				<i>Rumex hydrolopathum</i>				<i>Filamentous algae</i>		2					
<i>Dichodontium flavescens</i>				<i>Veronica anagallis-aquatica</i>											
<i>Dichodontium palustre</i>				<i>Veronica catenata</i>											
<i>Dicranella palustris</i>				<i>Veronica scutellata</i>											
<i>Fontinalis antipyretica</i>				<i>Viola palustris</i>											
<i>Fontinalis squamosa</i>				MONOCOTYLEDONS											
<i>Hygrohypnum luridum</i>				<i>Acorus calamus</i>											
<i>Hygrohypnum ochraceum</i>				<i>Alisma plantago aquatica</i>											
<i>Hyocomium armoricum</i>				<i>Alisma lanceolatum</i>											
<i>Philonotis fontana</i>				<i>Bolboschoenus maritimus</i>											
<i>Polytrichum commune</i>				<i>Butomus umbellatus</i>											
<i>Racomitrium aciculare</i>				<i>Carex acuta</i>											
<i>Rhynchostegium riparioides</i>				<i>Carex acutiformis</i>											
<i>Sphagnum species</i>				<i>Carex riparia</i>											
<i>Thamnobryum alopecurum</i>				<i>Carex rostrata</i>											
VASCULAR CRYPTOGRAMS				<i>Carex vesicaria</i>											
<i>Azolla filiculoides</i>				<i>Catabrosa aquatica</i>											
<i>Equisetum fluviatile</i>				<i>Eleocharis palustris</i>											
<i>Equisetum palustre</i>				<i>Eleogiton fluitans</i>											
DICOTYLEDONS				<i>Elodea canadensis</i>				% <0.1%		C 1		A 1		Area	
<i>Apium inundatum</i>				<i>Elodea nuttallii</i>				0.1-1%		2		2			
<i>Apium nodiflorum</i>				<i>Glyceria maxima</i>				1-2.5%		3		3			
<i>Berula erecta</i>				<i>Groenlandia densa</i>				2.5-5%		4		3			
<i>Callitriche hamulata</i>				<i>Hydrocharis morsus-ranae</i>				5-10%		5		4			
<i>Callitriche obtusangula</i>				<i>Iris pseudacorus</i>				10-25%		6		5			
<i>Ceratophyllum demersum</i>				<i>Juncus bulbosus</i>				25-50%		7		5			
<i>Hippurus vulgaris</i>				<i>Lemna gibba</i>				50-75%		8		5			
<i>Littorella uniflora</i>				<i>Lemna minor</i>				>75%		9		5			

Physical Records River:

NGR:

(Use 3 point scale, 1 = <5%, 2 = 5-25% and 3 = >25%)

Width (m) <1 ___% 1-5 ___% >5-10 ___% >10-20 ___% 1 >20 ___% 3

Depth (m) <0.25 ___% 0.25-0.5 ___% 3 >0.5-1 ___% 2 >1.0 ___% 1

Substrate Bedrock ___% Boulders ___% Cobbles ___% 3 Pebbles ___% 3 Gravel ___% 2 Sand ___% Silt/Mud ___% 1 Clay ___% Peat ___% Not visible

Habitat Pool ___% Slack ___% 3 Riffle ___% Run ___%

Shading: Left Bank None ___% 1 Slight ___% 1 Mod. ___% 2 Dense ___% 3

Right Bank None ___% 3 Slight ___% Mod. ___% 1 Dense ___% 1

Water Clarity Clear ___% 3 Cloudy ___% Turbi ___%

Bed Stability Firm ___% Stable ___% Unstable ___% 3 Soft ___% 1

Measure of confidence for comparability of u/s and d/s sites (I > 75% similar, II 50-75%, III <50%)

Sites _____ Comparability
Sites _____ Comparability
Sites _____ Comparability

Confidence in survey conditions (% of site affected by adverse survey conditions, A < 25%, B 25-50%, C >50%)

Physical impact of STW discharge (1-5, minor to major, + comment) _____

Plant samples

Bryophytes No. of samples Sample codes used (e.g. a-d, 1-4) _____
Algae _____
Others _____

Comments (including observations on plant condition, algal and epiphyte growth)

Macrophyte Survey Form

River: *Whorfe*
 Site name: *uls Lobwood (7)*
 Length: *500m*
 Scale used: *A* (delete as appropriate)

NGR: *SE 072523*
 Date: *8/8/97*
 Surveyor: *DS/PS*

		Rel	Cov			Rel	Cov			Rel	Cov
ALGAE				<i>Lotus pedunculatus</i>							
<i>Batrachospermum sp</i>				<i>Menyanthes trifoliata</i>							
<i>Hildenbrandia rivularis</i>				<i>Montia fontana</i>							
<i>Lemanea fluviatilis</i>	1	1		<i>Myriophyllum alterniflorum</i>							
<i>Vaucheria sp</i>				<i>Myriophyllum spicatum</i>							
<i>Enteromorpha sp</i>				<i>Nuphar lutea</i>							
<i>Stigeoclonium tenue</i>				<i>Nymphaea alba</i>							
<i>Hydrodictyon reticulatum</i>				<i>Nymphoides peltata</i>							
<i>Cladophora agg.</i>				<i>Oenanthe crocata</i>							
LIVERWORTS				<i>Oenanthe fluviatilis</i>							
<i>Chiloscyphus polyanthos</i>				<i>Polygonum amphibium</i>							
<i>Jungermania atrovirens</i>				<i>Potentilla erecta</i>							
<i>Marsupella emarginata</i>				<i>Ranunculus aquatilis</i>							
<i>Nardia compressa</i>				<i>Ran. penic. subsp pseudofluitans</i>	1	1					
<i>Pellia endiviifolia</i>				<i>Ran. penic. subsp penicillatus</i>							
<i>Pellia epiphylla</i>				<i>Ran. penic. subsp vertumnus</i>							
<i>Scapania undulata</i>				<i>Ranunculus circinatus</i>							
MOSESSES				<i>Ranunculus flammula</i>							
<i>Amblystegium fluviatile</i>				<i>Ranunculus fluitans</i>							
<i>Amblystegium riparium</i>				<i>Ranunculus hederaceus</i>							
<i>Blandia acuta</i>				<i>Ranunculus omiophyllus</i>							
<i>Brachythecium plumosum</i>				<i>Ranunculus peltatus</i>							
<i>Brachythecium rivulare</i>				<i>Ranunculus trichophyllus</i>							
<i>Brachythecium rutabulum</i>				<i>Ranunculus sceleratus</i>							
<i>Bryum pseudotriquetrum</i>				<i>Rorippa amphibia</i>							
<i>Calliergon cuspidatum</i>				<i>Rorippa nasturtium-aquaticum</i>							
<i>Cinclidotus fontinaloides</i>				<i>Rumex hydrolopathum</i>							
<i>Dichodontium flavescens</i>				<i>Veronica anagallis-aquatica</i>							
<i>Dichodontium palustre</i>				<i>Veronica catenata</i>							
<i>Dicranella palustris</i>				<i>Veronica scutellata</i>							
<i>Fontinalis antipyretica</i>	1	1		<i>Viola palustris</i>							
<i>Fontinalis squamosa</i>				MONOCOTYLEDONS							
<i>Hygrohypnum luridum</i>				<i>Acorus calamus</i>							
<i>Hygrohypnum ochraceum</i>				<i>Alisma plantago aquatica</i>							
<i>Hyoconomium amoricum</i>				<i>Alisma lanceolatum</i>							
<i>Philonotis fontana</i>				<i>Bolboschoenus maritimus</i>							
<i>Polytrichum commune</i>				<i>Butomus umbellatus</i>							
<i>Racomitrium aciculare</i>				<i>Carex acuta</i>							
<i>Rhynchostegium riparioides</i>	5	3		<i>Carex acutiformis</i>							
<i>Sphagnum species</i>				<i>Carex riparia</i>	1	1					
<i>Thamnobryum alopecurum</i>				<i>Carex rostrata</i>							
VASCULAR CRYPTOGRAMS				<i>Carex vesicaria</i>							
<i>Azolla filiculoides</i>				<i>Catabrosa aquatica</i>							
<i>Equisetum fluviatile</i>				<i>Eleocharis palustris</i>	1	1					
<i>Equisetum palustre</i>				<i>Eleogiton fluitans</i>							
DICOTYLEDONS				<i>Elodea canadensis</i>							
<i>Apium inundatum</i>				<i>Elodea nuttallii</i>	1	1					
<i>Apium nodiflorum</i>				<i>Glyceria maxima</i>							
<i>Berula erecta</i>				<i>Groenlandia densa</i>	1	1					
<i>Callitriche hamulata</i>				<i>Hydrocharis morsus-ranae</i>							
<i>Callitriche obtusangula</i>				<i>Iris pseudacorus</i>							
<i>Ceratophyllum demersum</i>				<i>Juncus bulbosus</i>							
<i>Hippurus vulgaris</i>				<i>Lemna gibba</i>							
<i>Littorella uniflora</i>				<i>Lemna minor</i>							
								%	C	A	Area
								<0.1%	1	1	
								0.1-1%	2	2	
								1-2.5%	3	3	
								2.5-5%	4	3	
								5-10%	5	4	
								10-25%	6	5	
								25-50%	7	5	
								50-75%	8	5	
								>75%	9	5	

OTHER SPECIES SAMPLE
Agrostis stolonifera
Carex sp
 Filamentous algae
Mentha aquatica
Myosotis scorpiodes
Phlox arundinacea
Rorippa sylvestris
Solanum dulcamara
Veronica sp

Physical Records River:

NGR:

(Use 3 point scale, 1 = <5%, 2 = 5-25% and 3 = >25%)

Width (m) <1 ___% 1-5 ___% >5-10 ___% >10-20 ___% 1 >20 ___% 3

Depth (m) <0.25 ___% 2 0.25-0.5 ___% 3 >0.5-1 ___% 2 >1.0 ___% 1

Substrate Bedrock ___% 1 Boulders ___% Cobbles ___% 3 Pebbles ___% 3 Gravel ___% 3 Sand ___% 1 Silt/Mud ___% 1 Clay ___% Peat ___% Not visible

Habitat Pool ___% 1 Slack ___% 2 Riffle ___% 2 Run ___% 3

Shading: Left Bank None ___% 3 Slight ___% Mod. ___% 1 Dense ___% Right Bank None ___% 3 Slight ___% 1 Mod. ___% Dense ___% 1

Water Clarity Clear ___% 3 Cloudy ___% Turbi ___%

Bed Stability Firm ___% Stable ___% 1 Unstble ___% 3 Soft ___% 1

Measure of confidence for comparability of u/s and d/s sites (I > 75% similar, II 50-75%, III <50%)

Sites _____ Comparability Sites _____ Comparability Sites _____ Comparability

Confidence in survey conditions (% of site affected by adverse survey conditions, A < 25%, B 25-50%, C >50%)

Physical impact of STW discharge (1-5, minor to major, + comment) _____

Plant samples

Bryophytes No. of samples Sample codes used (e.g. a-d, 1-4) _____ Algae _____ Others _____

Comments (including observations on plant condition, algal and epiphyte growth)

Macrophyte Survey Form

River: *Whorfe*
 Site name: *uls hobwood (?)*
 Length: 100 m
 Scale used: ~~A~~ C (delete as appropriate)

NGR: SE 092523
 Date: 8/8/97
 Surveyor: DS/PS

		Rel	Cov			Rel	Cov			Rel	Cov				
ALGAE				Lotus pedunculatus				Lemna trisulca							
Batrachospermum sp				Menyanthes trifoliata				Phragmites australis							
Hildenbrandia rivularis				Montia fontana				Potamogeton alpinus							
Lemanea fluviatilis				Myriophyllum alterniflorum				Potamogeton berchtoldii							
Vaucheria sp				Myriophyllum spicatum				Potamogeton crispus							
Enteromorpha sp				Nuphar lutea				Potamogeton freisii							
Stigeoclonium tenue				Nymphaea alba				Potamogeton gramineus							
Hydrodictyum reticulatum				Nymphoides peltata				Potamogeton lucens							
Cladophora agg.				Oenanthe crocata				Potamogeton natans							
LIVERWORTS				Oenanthe fluviatilis				Potamogeton obtusifolius							
Chiloscyphus polyanthos				Polygonum amphibium				Potamogeton pectinatus							
Jungermania atrovirens				Potentilla erecta				Potamogeton perfoliatus							
Marsupella emarginata				Ranunculus aquatilis				Potamogeton polygonifolius							
Nardia compressa				Ran. penic. subsp pseudofluitans				Potamogeton praelongus							
Pellia endiviifolia				Ran. penic. subsp penicillatus				Potamogeton pusillus							
Pellia epiphylla				Ran. penic. subsp vertumnus				Potamogeton trichoides							
Scapania undulata				Ranunculus circinatus				Sagittaria sagittifolia							
MOSESSES				Ranunculus flammula				Schoenoplectus lacustris							
Amblystegium fluviatile				Ranunculus fluitans				Sparganium emersum							
Amblystegium riparium				Ranunculus hederaceus				Sparganium erectum							
Blindia acuta				Ranunculus omiophyllus				Spirodela polyrhiza							
Brachythecium plumosum				Ranunculus peltatus				Typha latifolia							
Brachythecium rivulare				Ranunculus trichophyllus				Typha angustifolia							
Brachythecium rutabulum				Ranunculus sceleratus				Zannichellia palustris							
Bryum pseudotriquetrum				Rorippa amphibia											
Calligon cuspidatum				Rorippa nasturtium-aquaticum				OTHER SPECIES		SAMPLE					
Cinclidotus fontinaloides				Rumex hydrolopathum				Filamentous algae		3					
Dichodontium flavescens				Veronica anagallis-aquatica				Myosotis scorpioides		1					
Dichodontium palustre				Veronica catenata											
Dicranella palustris				Veronica scutellata											
Fontinalis antipyretica				Viola palustris											
Fontinalis squamosa				MONOCOTYLEDONS											
Hygrohypnum luridum				Acorus calamus											
Hygrohypnum ochraceum				Aisma plantago aquatica											
Hyocomium armonicum				Aisma lanceolatum											
Philonotis fontana				Bolboschoenus maritimus											
Polytrichum commune				Butomus umbellatus											
Racomitrium aciculare				Carex acuta											
Rhynchostegium riparioides				2 Carex acutiformis											
Sphagnum species				Carex riparia											
Thamnobryum alopecurum				Carex rostrata											
VASCULAR CRYPTOGRAMS				Carex vesicaria											
Azolla filiculoides				Catabrosa aquatica											
Equisetum fluviatile				Eleocharis palustris				1							
Equisetum palustre				Eleogiton fluitans											
DICOTYLEDONS				Elodea canadensis				%		C		A		Area	
Apium inundatum				Elodea nuttallii				<0.1%		1		1			
Apium nodiflorum				Glyceria maxima				0.1-1%		2		2			
Berula erecta				Groenlandia densa				1-2.5%		3		3			
Callitriche hamulata				Hydrocharis morsus-ranae				2.5-5%		4		3			
Callitriche obtusangula				Ins pseudacorus				5-10%		5		4			
Ceratophyllum demersum				Juncus bulbosus				10-25%		6		5			
Hippurus vulgaris				Lemna gibba				25-50%		7		5			
Littorella uniflora				Lemna minor				50-75%		8		5			
								>75%		9		5			

Physical Records River:

NGR:

(Use 3 point scale, 1 = <5%, 2 = 5-25% and 3 = >25%)

Width (m) <1 ___% 1-5 ___% >5-10 ___% >10-20 ___% >20 ___%

Depth (m) <0.25 ___% 0.25-0.5 ___% >0.5-1 ___% >1.0 ___%

Substrate Bedrock ___% Boulders ___% Cobbles ___% Pebbles ___% Gravel ___%
Sand ___% Silt/Mud ___% Clay ___% Peat ___% Not visible

Habitat Pool ___% Slack ___% Riffle ___% Run ___%

Shading: Left Bank None ___% Slight ___% Mod. ___% Dense ___%

Right Bank None ___% Slight ___% Mod. ___% Dense ___%

Water Clarity Clear ___% Cloudy ___% Turbi ___%

Bed Stability Firm ___% Stable ___% Unstable ___% Soft ___%

Measure of confidence for comparability of u/s and d/s sites (I > 75% similar, II 50-75%, III <50%)

Sites _____ Comparability
Sites _____ Comparability
Sites _____ Comparability

Confidence in survey conditions (% of site affected by adverse survey conditions, A < 25%, B 25-50%, C >50%)

Physical impact of STW discharge (1-5, minor to major, + comment) _____

Plant samples

Bryophytes No. of samples Sample codes used (e.g. a-d, 1-4)....
Algae _____
Others _____

Comments (including observations on plant condition, algal and epiphyte growth)

Macrophyte Survey Form

River: Wharfe
 Site name: Addingham (dis weir) (8)
 Length: 500m
 Scale used: A ~~E~~ (delete as appropriate)

NGR: SE 091489
 Date: 9/8/97
 Surveyor: DS/PS

		Rel	Cov			Rel	Cov			Rel	Cov
ALGAE				<i>Lotus pedunculatus</i>				<i>Lemna trisulca</i>			
<i>Batrachospermum</i> sp				<i>Menyanthes trifoliata</i>				<i>Phragmites australis</i>			
<i>Hildenbrandia rivularis</i>	1	3		<i>Montia fontana</i>				<i>Potamogeton alpinus</i>			
<i>Lemanea fluviatilis</i>				<i>Myriophyllum alterniflorum</i>				<i>Potamogeton bertholdii</i>			
<i>Vaucheria</i> sp				<i>Myriophyllum spicatum</i>				<i>Potamogeton crispus</i>	1	1	
<i>Enteromorpha</i> sp				<i>Nuphar lutea</i>				<i>Potamogeton freisii</i>			
<i>Stigeoclonium tenue</i>				<i>Nymphaea alba</i>				<i>Potamogeton gramineus</i>			
<i>Hydrodictyum reticulatum</i>				<i>Nymphoides peltata</i>				<i>Potamogeton lucens</i>			
<i>Cladophora</i> agg.				<i>Oenanthe crocata</i>				<i>Potamogeton natans</i>			
LIVERWORTS				<i>Oenanthe fluviatilis</i>				<i>Potamogeton obtusifolius</i>			
<i>Chiloscyphus polyanthos</i>				<i>Polygonum amphibium</i>				<i>Potamogeton pectinatus</i>			
<i>Jungermania atrovirens</i>				<i>Potentilla erecta</i>				<i>Potamogeton perfoliatus</i>			
<i>Marsupella emarginata</i>				<i>Ranunculus aquatilis</i>				<i>Potamogeton polygonifolius</i>			
<i>Nardia compressa</i>				<i>Ran. penic. subsp pseudofluitans</i>	1	1		<i>Potamogeton praelongus</i>			
<i>Pellia endiviifolia</i>				<i>Ran. penic. subsp penicillatus</i>				<i>Potamogeton pusillus</i>			
<i>Pellia epiphylla</i>				<i>Ran. penic. subsp vertumnus</i>				<i>Potamogeton trichoides</i>			
<i>Scapania undulata</i>				<i>Ranunculus circinatus</i>				<i>Sagittaria sagittifolia</i>			
MOSESSES				<i>Ranunculus flammula</i>				<i>Schoenoplectus lacustris</i>			
<i>Amblystegium fluviatile</i>				<i>Ranunculus fluitans</i>				<i>Sparganium emersum</i>			
<i>Amblystegium riparium</i>				<i>Ranunculus hederaceus</i>				<i>Sparganium erectum</i>			
<i>Blindia acuta</i>				<i>Ranunculus omiophyllus</i>				<i>Spirodela polyrhiza</i>			
<i>Brachythecium plumosum</i>				<i>Ranunculus peltatus</i>				<i>Typha latifolia</i>			
<i>Brachythecium rivulare</i>				<i>Ranunculus trichophyllus</i>				<i>Typha angustifolia</i>			
<i>Brachythecium rutabulum</i>				<i>Ranunculus sceleratus</i>				<i>Zannichellia palustris</i>			
<i>Bryum pseudotriquetrum</i>				<i>Rorippa amphibia</i>							
<i>Calliergon cuspidatum</i>				<i>Rorippa nasturtium-aquaticum</i>				OTHER SPECIES	SAMPLE		
<i>Cinclidotus fontinaloides</i>	1	1		<i>Rumex hydrolopathum</i>				Filamentous algae		3	3
<i>Dichodontium flavescens</i>				<i>Veronica anagallis-aquatica</i>				<i>Mentha aquatica</i>		2	1
<i>Dichodontium palustre</i>				<i>Veronica catenata</i>				<i>Mimulus guttatus</i>		1	1
<i>Dicranella palustris</i>				<i>Veronica scutellata</i>				<i>Myosotis scorpioides</i>		2	1
<i>Fontinalis antipyretica</i>	1	1		<i>Viola palustris</i>				<i>Petasites hybridus</i>		2	1
<i>Fontinalis squamosa</i>				MONOCOTYLEDONS				<i>Phalaris arundinacea</i>		3	2
<i>Hygrohypnum lundum</i>				<i>Acorus calamus</i>				<i>Rorippa sylvestris</i>		1	1
<i>Hygrohypnum ochraceum</i>				<i>Alisma plantago aquatica</i>							
<i>Hyocomium amoricum</i>				<i>Alisma lanceolatum</i>							
<i>Philonotis fontana</i>				<i>Bolboschoenus maritimus</i>							
<i>Polytrichum commune</i>				<i>Butomus umbellatus</i>							
<i>Racomitrium aciculare</i>				<i>Carex acuta</i>							
<i>Rhynchostegium riparioides</i>	5	3		<i>Carex acutiformis</i>							
<i>Sphagnum</i> species				<i>Carex riparia</i>							
<i>Thamnobryum alopecurum</i>				<i>Carex rostrata</i>							
VASCULAR CRYPTOGRAMS				<i>Carex vesicaria</i>							
<i>Azolla filiculoides</i>				<i>Catabrosa aquatica</i>							
<i>Equisetum fluviatile</i>				<i>Eleocharis palustris</i>							
<i>Equisetum palustre</i>				<i>Eleogiton fluitans</i>							
DICOTYLEDONS				<i>Elodea canadensis</i>				%	C	A	Area
<i>Apium inundatum</i>				<i>Elodea nuttallii</i>	1	1		<0.1%	1	1	
<i>Apium nodiflorum</i>				<i>Glyceria maxima</i>				0.1-1%	2	2	
<i>Berula erecta</i>				<i>Groenlandia densa</i>				1-2.5%	3	3	
<i>Callitriche hamulata</i>				<i>Hydrocharis morsus-ranae</i>				2.5-5%	4	3	
<i>Callitriche obtusangula</i>				<i>Ins pseudacorus</i>				5-10%	5	4	
<i>Ceratophyllum demersum</i>				<i>Juncus bulbosus</i>				10-25%	6	5	
<i>Hippurus vulgaris</i>				<i>Lemna gibba</i>				25-50%	7	5	
<i>Littorella uniflora</i>				<i>Lemna minor</i>				50-75%	8	5	
								>75%	9	5	

Physical Records River:

NGR:

(Use 3 point scale, 1 = <5%, 2 = 5-25% and 3 = >25%)

Width (m) <1 ___% 1-5 ___% >5-10 ___% >10-20 ___% >20 ___%

Depth (m) <0.25 ___% 0.25-0.5 ___% >0.5-1 ___% >1.0 ___%

Substrate
 Bedrock ___% Boulders ___% Cobbles ___% Pebbles ___% Gravel ___%
 Sand ___% Silt/Mud ___% Clay ___% Peat ___% Not visible

Habitat
 Pool ___% Slack ___% Riffle ___% Run ___%

Shading: Left Bank None ___% Slight ___% Mod. ___% Dense ___%
Right Bank None ___% Slight ___% Mod. ___% Dense ___%

Water Clarity Clear ___% Cloudy ___% Turbi ___%

Bed Stability Firm ___% Stable ___% Unstble ___% Soft ___%

Measure of confidence for comparability of u/s and d/s sites (I > 75% similar, II 50-75%, III <50%)

Sites _____	Comparability	<input type="checkbox"/>
Sites _____	Comparability	<input type="checkbox"/>
Sites _____	Comparability	<input type="checkbox"/>

Confidence in survey conditions (% of site affected by adverse survey conditions, A < 25%, B 25-50%, C >50%)

Physical impact of STW discharge (1-5, minor to major, + comment)

Plant samples

	No. of samples	Sample codes used (e.g. a-d, 1-4)
Bryophytes	<input type="checkbox"/>	_____
Algae	<input type="checkbox"/>	_____
Others	<input type="checkbox"/>	_____

Comments (including observations on plant condition, algal and epiphyte growth)

Macrophyte Survey Form

River: Wharfe
 Site name: Addingham (d/s weir) (8)
 Length: 100M
 Scale used: ~~B~~ C (delete as appropriate)

NGR: SE 091489
 Date: 11/8/97
 Surveyor: DS/PS

		Rel	Cov			Rel	Cov			Rel	Cov
ALGAE				<i>Lotus pedunculatus</i>				<i>Lemna trisulca</i>			
<i>Batrachospermum</i> sp				<i>Menyanthes trifoliata</i>				<i>Phragmites australis</i>			
<i>Hildenbrandia rivularis</i>			1	<i>Montia fontana</i>				<i>Potamogeton alpinus</i>			
<i>Lemanea fluviatilis</i>				<i>Myriophyllum alterniflorum</i>				<i>Potamogeton berchtoldii</i>			
<i>Vaucheria</i> sp				<i>Myriophyllum spicatum</i>				<i>Potamogeton crispus</i>			
<i>Enteromorpha</i> sp				<i>Nuphar lutea</i>				<i>Potamogeton freisii</i>			
<i>Stigeoclonium tenue</i>				<i>Nymphaea alba</i>				<i>Potamogeton gramineus</i>			
<i>Hydrodictyon reticulatum</i>				<i>Nymphoides peltata</i>				<i>Potamogeton lucens</i>			
<i>Cladophora</i> agg.				<i>Oenanthe crocata</i>				<i>Potamogeton natans</i>			
LIVERWORTS				<i>Oenanthe fluviatilis</i>				<i>Potamogeton obtusifolius</i>			
<i>Chiloscyphus polyanthos</i>				<i>Polygonum amphibium</i>				<i>Potamogeton pectinatus</i>			
<i>Jungermania atrovirens</i>				<i>Potentilla erecta</i>				<i>Potamogeton perfoliatus</i>			
<i>Marsupella emarginata</i>				<i>Ranunculus aquatilis</i>				<i>Potamogeton polygonifolius</i>			
<i>Nardia compressa</i>				<i>Ran. penic. subsp pseudofluitans</i>				<i>Potamogeton praelongus</i>			
<i>Pellia endiviifolia</i>				<i>Ran. penic. subsp penicillatus</i>				<i>Potamogeton pusillus</i>			
<i>Pellia epiphylla</i>				<i>Ran. penic. subsp vertumnus</i>				<i>Potamogeton trichoides</i>			
<i>Scapania undulata</i>				<i>Ranunculus circinatus</i>				<i>Sagittaria sagittifolia</i>			
MOSESSES				<i>Ranunculus flammula</i>				<i>Schoenoplectus lacustris</i>			
<i>Amblystegium fluviatile</i>				<i>Ranunculus fluitans</i>				<i>Sparganium emersum</i>			
<i>Amblystegium riparium</i>				<i>Ranunculus hederaceus</i>				<i>Sparganium erectum</i>			
<i>Blindia acuta</i>				<i>Ranunculus omiophyllus</i>				<i>Spirodela polyrrhiza</i>			
<i>Brachythecium plumosum</i>				<i>Ranunculus peltatus</i>				<i>Typha latifolia</i>			
<i>Brachythecium rivulare</i>				<i>Ranunculus trichophyllus</i>				<i>Typha angustifolia</i>			
<i>Brachythecium rutabulum</i>				<i>Ranunculus scleratus</i>				<i>Zannichellia palustris</i>			
<i>Bryum pseudotriquetrum</i>				<i>Rorippa amphibia</i>							
<i>Calliergon cuspidatum</i>				<i>Rorippa nasturtium-aquaticum</i>				OTHER SPECIES	SAMPLE		
<i>Cinclidotus fontinaloides</i>			1	<i>Rumex hydrolopathum</i>				<i>Filamentous algae</i>			3
<i>Dichodontium flavescens</i>				<i>Veronica anagallis-aquatica</i>				<i>Petasites hybridus</i>			1
<i>Dichodontium palustre</i>				<i>Veronica catenata</i>				<i>Phalaris arundinacea</i>			2
<i>Dicranella palustris</i>				<i>Veronica scutellata</i>							
<i>Fontinalis antipyretica</i>				<i>Viola palustris</i>							
<i>Fontinalis squamosa</i>				MONOCOTYLEDONS							
<i>Hygrohypnum luridum</i>				<i>Acorus calamus</i>							
<i>Hygrohypnum ochraceum</i>				<i>Alisma plantago aquatica</i>							
<i>Hyocomium armoricum</i>				<i>Alisma lanceolatum</i>							
<i>Philonotis fontana</i>				<i>Bolboschoenus maritimus</i>							
<i>Polytrichum commune</i>				<i>Butomus umbellatus</i>							
<i>Racomitrium aciculare</i>				<i>Carex acuta</i>							
<i>Rhynchostegium riparioides</i>			1	<i>Carex acutiformis</i>							
<i>Sphagnum species</i>				<i>Carex riparia</i>							
<i>Thamnobryum alopecurum</i>				<i>Carex rostrata</i>							
VASCULAR CRYPTOGRAMS				<i>Carex vesicaria</i>							
<i>Azolla filiculoides</i>				<i>Catabrosa aquatica</i>							
<i>Equisetum fluviatile</i>				<i>Eleocharis palustris</i>							
<i>Equisetum palustre</i>				<i>Eleogiton fluitans</i>							
DICOTYLEDONS				<i>Elodea canadensis</i>				%	C	A	Area
<i>Apium inundatum</i>				<i>Elodea nuttallii</i>				<0.1%	1	1	
<i>Apium nodiflorum</i>				<i>Glyceria maxima</i>				0.1-1%	2	2	
<i>Berula erecta</i>				<i>Groenlandia densa</i>				1-2.5%	3	3	
<i>Callitriche hamulata</i>				<i>Hydrocharis morsus-ranae</i>				2.5-5%	4	3	
<i>Callitriche obtusangula</i>				<i>Iris pseudacorus</i>				5-10%	5	4	
<i>Ceratophyllum demersum</i>				<i>Juncus bulbosus</i>				10-25%	6	5	
<i>Hippurus vulgaris</i>				<i>Lemna gibba</i>				25-50%	7	5	
<i>Littorella uniflora</i>				<i>Lemna minor</i>				50-75%	8	5	
								>75%	9	5	

Physical Records River:

NGR:

(Use 3 point scale, 1 = <5%, 2 = 5-25% and 3 = >25%)

Width (m) <1 ___% 1-5 ___% >5-10 ___% >10-20 ___% >20 ___%

Depth (m) <0.25 ___% 0.25-0.5 ___% >0.5-1 ___% >1.0 ___%

Substrate Bedrock ___% Boulders ___% Cobbles ___% Pebbles ___% Gravel ___%
Sand ___% Silt/Mud ___% Clay ___% Peat ___% Not visible

Habitat Pool ___% Slack ___% Riffle ___% Run ___%

Shading: Left Bank None ___% Slight ___% Mod. ___% Dense ___%

Right Bank None ___% Slight ___% Mod. ___% Dense ___%

Water Clarity Clear ___% Cloudy ___% Turbi ___%

Bed Stability Firm ___% Stable ___% Unstable ___% Soft ___%

Measure of confidence for comparability of u/s and d/s sites (I > 75% similar, II 50-75%, III <50%)

Sites _____ Comparability
Sites _____ Comparability
Sites _____ Comparability

Confidence in survey conditions (% of site affected by adverse survey conditions, A < 25%, B 25-50%, C >50%)

Physical impact of STW discharge (1-5, minor to major, + comment) _____

Plant samples

Bryophytes No. of samples Sample codes used (e.g. a-d, 1-4) _____
Algae _____
Others _____

Comments (including observations on plant condition, algal and epiphyte growth)

Macrophyte Survey Form

River: Wharfe
 Site name: Ilkley (9)
 Length: 500m
 Scale used: A (delete as appropriate)

NGR: SE 124484
 Date: 10/8/97
 Surveyor: DS/PS

	Rel	Cov		Rel	Cov		Rel	Cov	
ALGAE			<i>Lotus pedunculatus</i>			<i>Lemna trisulca</i>			
<i>Batrachospermum</i> sp			<i>Menyanthes trifoliata</i>			<i>Phragmites australis</i>			
<i>Hildenbrandia rivularis</i>	1	2	<i>Montia fontana</i>			<i>Potamogeton alpinus</i>			
<i>Lemanea fluviatilis</i>			<i>Myriophyllum alterniflorum</i>			<i>Potamogeton berchtoldii</i>			
<i>Vaucheria</i> sp			<i>Myriophyllum spicatum</i>			<i>Potamogeton crispus</i>	1	1	
<i>Enteromorpha</i> sp			<i>Nuphar lutea</i>			<i>Potamogeton freisii</i>			
<i>Stigeoclonium tenue</i>			<i>Nymphaea alba</i>			<i>Potamogeton gramineus</i>			
<i>Hydrodictyon reticulatum</i>			<i>Nymphoides peltata</i>			<i>Potamogeton lucens</i>			
<i>Cladophora</i> agg.			<i>Oenanthe crocata</i>			<i>Potamogeton natans</i>			
LIVERWORTS			<i>Oenanthe fluviatilis</i>			<i>Potamogeton obtusifolius</i>			
<i>Chiloscyphus polyanthos</i>			<i>Polygonum amphibium</i>			<i>Potamogeton pectinatus</i>			
<i>Jungermania atrovirens</i>			<i>Potentilla erecta</i>			<i>Potamogeton perfoliatus</i>	1	1	
<i>Marsupella emarginata</i>			<i>Ranunculus aquatilis</i>			<i>Potamogeton polygonifolius</i>			
<i>Nardia compressa</i>			<i>Ran. penic. subsp pseudofluitans</i>			<i>Potamogeton praelongus</i>			
<i>Pellia endiviifolia</i>			<i>Ran. penic. subsp penicillatus</i>			<i>Potamogeton pusillus</i>			
<i>Pellia epiphylla</i>			<i>Ran. penic. subsp vertumnus</i>			<i>Potamogeton trichoides</i>			
<i>Scapania undulata</i>			<i>Ranunculus circinatus</i>			<i>Sagittaria sagittifolia</i>			
MOSESSES			<i>Ranunculus flammula</i>			<i>Schoenoplectus lacustris</i>			
<i>Amblystegium fluviatile</i>			<i>Ranunculus fluitans</i>			<i>Sparganium emersum</i>			
<i>Amblystegium riparium</i>			<i>Ranunculus hederaceus</i>			<i>Sparganium erectum</i>			
<i>Blindia acuta</i>			<i>Ranunculus omiophyllus</i>			<i>Spirodela polyrrhiza</i>			
<i>Brachythecium plumosum</i>			<i>Ranunculus peltatus</i>			<i>Typha latifolia</i>			
<i>Brachythecium rivulare</i>			<i>Ranunculus trichophyllus</i>			<i>Typha angustifolia</i>			
<i>Brachythecium rutabulum</i>			<i>Ranunculus sceleratus</i>			<i>Zannichellia palustris</i>			
<i>Bryum pseudotriquetrum</i>			<i>Rorippa amphibia</i>						
<i>Calliergon cuspidatum</i>			<i>Rorippa nasturtium-aquaticum</i>			OTHER SPECIES	SAMPLE		
<i>Cinclidotus fontinaloides</i>			<i>Rumex hydrolopathum</i>			<i>Agrostis stolonifera</i>			
<i>Dichodontium flavescens</i>			<i>Veronica anagallis-aquatica</i>			<i>Callitriche platycarpa</i>	1	1	
<i>Dichodontium palustre</i>			<i>Veronica catenata</i>			<i>Epilobium hirsutum</i>	1	1	
<i>Dicranella palustris</i>			<i>Veronica scutellata</i>			<i>Filamentous algae</i>	1	1	
<i>Fontinalis antipyretica</i>	5	3	<i>Viola palustris</i>			<i>Mosses scorpioides</i>	1	1	
<i>Fontinalis squamosa</i>			MONOCOTYLEDONS			<i>Phalaris arundinacea</i>	1	1	
<i>Hygrohypnum luridum</i>			<i>Acorus calamus</i>			<i>Rorippa sylvestris</i>	1	1	
<i>Hygrohypnum ochraceum</i>			<i>Alisma plantago aquatica</i>						
<i>Hycomium armoricum</i>			<i>Alisma lanceolatum</i>						
<i>Philonotis fontana</i>			<i>Bolboschoenus maritimus</i>						
<i>Polytrichum commune</i>			<i>Butomus umbellatus</i>						
<i>Racomitrium aciculare</i>			<i>Carex acuta</i>						
<i>Rhynchostegium riparioides</i>	2	2	<i>Carex acutiformis</i>						
<i>Sphagnum species</i>			<i>Carex riparia</i>						
<i>Thamnobryum alopecurum</i>			<i>Carex rostrata</i>						
VASCULAR CRYPTOGRAMS			<i>Carex vesicaria</i>						
<i>Azolla filiculoides</i>			<i>Catabrosa aquatica</i>						
<i>Equisetum fluviatile</i>			<i>Eleocharis palustris</i>						
<i>Equisetum palustre</i>			<i>Eleogiton fluitans</i>						
DICOTYLEDONS			<i>Elodea canadensis</i>	1	1	%	C	A	Area
<i>Apium inundatum</i>			<i>Elodea nuttallii</i>	1	1	<0.1%	1	1	
<i>Apium nodiflorum</i>			<i>Glyceria maxima</i>			0.1-1%	2	2	
<i>Berula erecta</i>			<i>Groenlandia densa</i>			1-2.5%	3	3	
<i>Callitriche hamulata</i>			<i>Hydrocharis morsus-ranae</i>			2.5-5%	4	3	
<i>Callitriche obtusangula</i>			<i>Iris pseudacorus</i>			5-10%	5	4	
<i>Ceratophyllum demersum</i>			<i>Juncus bulbosus</i>			10-25%	6	5	
<i>Hippurus vulgaris</i>			<i>Lemna gibba</i>			25-50%	7	5	
<i>Littorella uniflora</i>			<i>Lemna minor</i>			50-75%	8	5	
						>75%	9	5	

Physical Records River:

NGR:

(Use 3 point scale, 1 = <5%, 2 = 5-25% and 3 = >25%)

Width (m) <1 ___% 1-5 ___% >5-10 ___% >10-20 ___% >20 ___%

Depth (m) <0.25 ___% 0.25-0.5 ___% >0.5-1 ___% >1.0 ___%

Substrate Bedrock ___% Boulders ___% Cobbles ___% Pebbles ___% Gravel ___% Sand ___% Silt/Mud ___% Clay ___% Peat ___% Not visible

Habitat Pool ___% Slack ___% Riffle ___% Run ___%

Shading: Left Bank None ___% Slight ___% Mod. ___% Dense ___% Right Bank None ___% Slight ___% Mod. ___% Dense ___%

Water Clarity Clear ___% Cloudy ___% Turbi ___%

Bed Stability Firm ___% Stable ___% Unstable ___% Soft ___%

Measure of confidence for comparability of u/s and d/s sites (I > 75% similar, II 50-75%, III <50%)

Sites _____ Comparability
Sites _____ Comparability
Sites _____ Comparability

Confidence in survey conditions (% of site affected by adverse survey conditions, A < 25%, B 25-50%, C >50%)

Physical impact of STW discharge (1-5, minor to major, + comment)

Plant samples

Bryophytes No. of samples Sample codes used (e.g. a-d, 1-4)...
Algae
Others

Comments (including observations on plant condition, algal and epiphyte growth)

Macrophyte Survey Form

River: *Warrife*
 Site name: *Ikley (?)*
 Length: *100m*
 Scale used: *C* (delete as appropriate)

NGR: *SE 124484*
 Date: *10/8/97*
 Surveyor: *DS IPS*

		Rel	Cov			Rel	Cov			Rel	Cov				
ALGAE				<i>Lotus pedunculatus</i>				<i>Lemna trisulca</i>							
<i>Batrachospermum sp</i>				<i>Menyanthes trifoliata</i>				<i>Phragmites australis</i>							
<i>Hildenbrandia rivularis</i>				<i>Montia fontana</i>				<i>Potamogeton alpinus</i>							
<i>Lemanea fluviatilis</i>				<i>Myriophyllum alterniflorum</i>				<i>Potamogeton berchtoldii</i>							
<i>Vaucheria sp</i>				<i>Myriophyllum spicatum</i>				<i>Potamogeton crispus</i>							
<i>Enteromorpha sp</i>				<i>Nuphar lutea</i>				<i>Potamogeton freisii</i>							
<i>Stigeoclonium tenue</i>				<i>Nymphaea alba</i>				<i>Potamogeton gramineus</i>							
<i>Hydrodictyum reticulatum</i>				<i>Nymphoides peltata</i>				<i>Potamogeton lucens</i>							
<i>Cladophora agg.</i>				<i>Oenanthe crocata</i>				<i>Potamogeton natans</i>							
LIVERWORTS				<i>Oenanthe fluviatilis</i>				<i>Potamogeton obtusifolius</i>							
<i>Chiloscyphus polyanthos</i>				<i>Polygonum amphibium</i>				<i>Potamogeton pectinatus</i>							
<i>Jungermania atrovirens</i>				<i>Potentilla erecta</i>				<i>Potamogeton perfoliatus</i>							
<i>Marsupella emarginata</i>				<i>Ranunculus aquatilis</i>				<i>Potamogeton polygonifolius</i>							
<i>Nardia compressa</i>				<i>Ran. penic. subsp pseudofluitans</i>				<i>Potamogeton praelongus</i>							
<i>Pellia endiviifolia</i>				<i>Ran. penic. subsp penicillatus</i>				<i>Potamogeton pusillus</i>							
<i>Pellia epiphylla</i>				<i>Ran. penic. subsp vertumnus</i>				<i>Potamogeton trichoides</i>							
<i>Scapania undulata</i>				<i>Ranunculus circinatus</i>				<i>Sagittaria sagittifolia</i>							
MOSESSES				<i>Ranunculus flammula</i>				<i>Schoenoplectus lacustris</i>							
<i>Amblystegium fluviatile</i>				<i>Ranunculus fluitans</i>				<i>Sparganium emersum</i>							
<i>Amblystegium riparium</i>				<i>Ranunculus hederaceus</i>				<i>Sparganium erectum</i>							
<i>Blindia acuta</i>				<i>Ranunculus omiophyllus</i>				<i>Spirodela polyrrhiza</i>							
<i>Brachythecium plumosum</i>				<i>Ranunculus peltatus</i>				<i>Typha latifolia</i>							
<i>Brachythecium rivulare</i>				<i>Ranunculus trichophyllus</i>				<i>Typha angustifolia</i>							
<i>Brachythecium rutabulum</i>				<i>Ranunculus scleratus</i>				<i>Zannichellia palustris</i>							
<i>Bryum pseudotriquetrum</i>				<i>Rorippa amphibia</i>											
<i>Calliergon cuspidatum</i>				<i>Rorippa nasturtium-aquaticum</i>				OTHER SPECIES		SAMPLE					
<i>Cinclidotus fontinaloides</i>				<i>Rumex hydrolopathum</i>				<i>Flavobryum algale</i>		2					
<i>Dichodontium flavescens</i>				<i>Veronica anagallis-aquatica</i>				<i>Myosotis scorpioides</i>		1					
<i>Dichodontium palustre</i>				<i>Veronica catenata</i>				<i>Phalaris acundinacea</i>		1					
<i>Dicranella palustris</i>				<i>Veronica scutellata</i>											
<i>Fontinalis antipyretica</i>				<i>Viola palustris</i>											
<i>Fontinalis squamosa</i>															
				MONOCOTYLEDONS											
<i>Hydrohypnum luridum</i>				<i>Acorus calamus</i>											
<i>Hydrohypnum ochraceum</i>				<i>Alisma plantago aquatica</i>											
<i>Hyocomium armoricum</i>				<i>Alisma lanceolatum</i>											
<i>Philonotis fontana</i>				<i>Bolboschoenus maritimus</i>											
<i>Polytrichum commune</i>				<i>Butomus umbellatus</i>											
<i>Racomitrium aciculare</i>				<i>Carex acuta</i>											
<i>Rhynchostegium riparioides</i>				<i>Carex acutiformis</i>											
<i>Sphagnum species</i>				<i>Carex riparia</i>											
<i>Thamnobryum alopecurum</i>				<i>Carex rostrata</i>											
VASCULAR CRYPTOGRAMS				<i>Carex vesicaria</i>											
<i>Azolla filiculoides</i>				<i>Catabrosa aquatica</i>											
<i>Equisetum fluviatile</i>				<i>Eleocharis palustris</i>											
<i>Equisetum palustre</i>				<i>Eleogiton fluitans</i>											
DICOTYLEDONS				<i>Elodea canadensis</i>				% <0.1%		C 1		A 1		Area	
<i>Apium inundatum</i>				<i>Elodea nuttallii</i>				0.1-1%		2		2			
<i>Apium nodiflorum</i>				<i>Glyceria maxima</i>				1-2.5%		3		3			
<i>Berula erecta</i>				<i>Groenlandia densa</i>				2.5-5%		4		3			
<i>Callitriche hamulata</i>				<i>Hydrocharis morsus-ranae</i>				5-10%		5		4			
<i>Callitriche obtusangula</i>				<i>Iris pseudacorus</i>				10-25%		6		5			
<i>Ceratophyllum demersum</i>				<i>Juncus bulbosus</i>				25-50%		7		5			
<i>Hippurus vulgaris</i>				<i>Lemna gibba</i>				50-75%		8		5			
<i>Littorella uniflora</i>				<i>Lemna minor</i>				>75%		9		5			

Physical Records River:

NGR:

(Use 3 point scale, 1 = <5%, 2 = 5-25% and 3 = >25%)

Width (m) <1 ___% 1-5 ___% >5-10 ___% >10-20 ___% >20 ___%

Depth (m) <0.25 ___% 0.25-0.5 ___% >0.5-1 ___% >1.0 ___%

Substrate Bedrock ___% Boulders ___% Cobbles ___% Pebbles ___% Gravel ___%
Sand ___% Silt/Mud ___% Clay ___% Peat ___% Not visible

Habitat Pool ___% Slack ___% Riffle ___% Run ___%

Shading: Left Bank None ___% Slight ___% Mod. ___% Dense ___%

Right Bank None ___% Slight ___% Mod. ___% Dense ___%

Water Clarity Clear ___% Cloudy ___% Turbi ___%

Bed Stability Firm ___% Stable ___% Unstable ___% Soft ___%

Measure of confidence for comparability of u/s and d/s sites (I > 75% similar, II 50-75%, III <50%)

Sites _____ Comparability
Sites _____ Comparability
Sites _____ Comparability

Confidence in survey conditions (% of site affected by adverse survey conditions, A < 25%, B 25-50%, C >50%)

Physical impact of STW discharge (1-5, minor to major, + comment)

Plant samples

Bryophytes No. of samples Sample codes used (e.g. a-d, 1-4) _____
Algae _____
Others _____

Comments (including observations on plant condition, algal and epiphyte growth)

Macrophyte Survey Form

River: *Whorfe*
 Site name: *dis Burley (10)*
 Length: *500m*
 Scale used: *A* (delete as appropriate)

NGR: *SE 175463*
 Date: *10/8/97*
 Surveyor: *PS DS*

		Rel	Cov			Rel	Cov			Rel	Cov		
ALGAE				Lotus pedunculatus				Lemna trisulca					
Batrachospermum sp				Menyanthes trifoliata				Phragmites australis					
Hildenbrandia rivularis				1	1	Montia fontana				Potamogeton alpinus			
Lemanea fluviatilis				Myriophyllum alterniflorum				Potamogeton berchtoldii					
Vaucheria sp				Myriophyllum spicatum				4	3	Potamogeton crispus			
Enteromorpha sp				2	1	Nuphar lutea				Potamogeton freisii			
Stigeoclonium tenue				Nymphaea alba				Potamogeton gramineus					
Hydrodictyum reticulatum				Nymphoides peltata				Potamogeton lucens					
Cladophora agg.				Oenanthe crocata				Potamogeton natans					
LIVERWORTS				Oenanthe fluviatilis				Potamogeton obtusifolius					
Chiloscyphus polyanthos				Polygonum amphibium				Potamogeton pectinatus					
Jungermania atrovirens				Potentilla erecta				Potamogeton perfoliatus					
Marsupella emarginata				Ranunculus aquatilis				Potamogeton polygonifolius					
Nardia compressa				Ran. penic. subsp pseudofluitans				2	1	Potamogeton praelongus			
Pellia endiviifolia				Ran. penic. subsp penicillatus				5	3	Potamogeton pusillus			
Pellia epiphylla				Ran. penic. subsp vertumnus				Potamogeton trichoides					
Scapania undulata				Ranunculus circinatus				Sagittaria sagittifolia					
MOSESSES				Ranunculus flammula				Schoenoplectus lacustris					
Amblystegium fluviatile				Ranunculus fluitans				Sparganium emersum					
Amblystegium riparium				Ranunculus hederaceus				Sparganium erectum					
Blindia acuta				Ranunculus omiophyllus				Spirodela polyrrhiza					
Brachythecium plumosum				Ranunculus peltatus				Typha latifolia					
Brachythecium rivulare				Ranunculus trichophyllus				Typha angustifolia					
Brachythecium rutabulum				Ranunculus scleratus				Zannichellia palustris					
Bryum pseudotriquetrum				Rorippa amphibia									
Calliergon cuspidatum				Rorippa nasturtium-aquaticum				OTHER SPECIES					
Cinclidotus fontinaloides				Rumex hydrolopathum				SAMPLE					
Dichodontium flavescens				Veronica anagallis-aquatica				<i>Acrostis shuboniifera</i>					
Dichodontium palustre				Veronica catenata				<i>Filamentous algae</i>					
Dicranella palustris				Veronica scutellata				<i>Mentha aquatica</i>					
Fontinalis antipyretica				2	2	Viola palustris				<i>Myosotis scorpioides</i>			
Fontinalis squamosa				MONOCOTYLEDONS				<i>Phalaris arundinacea</i>					
Hygrohypnum luridum				Acorus calamus				<i>Potamogeton x cooperii</i>					
Hygrohypnum ochraceum				Alisma plantago aquatica									
Hyocomium amonicum				Alisma lanceolatum									
Philonotis fontana				Bolboschoenus maritimus									
Polytrichum commune				Butomus umbellatus									
Racomitrium aciculare				Carex acuta									
Rhynchostegium riparioides				3	2	Carex acutiformis							
Sphagnum species				Carex riparia									
Thamnobryum alopecurum				Carex rostrata									
VASCULAR CRYPTOGRAMS				Carex vesicaria									
Azolla filiculoides				Catabrosa aquatica									
Equisetum fluviatile				Eleocharis palustris				1	1				
Equisetum palustre				Eleogiton fluitans									
DICOTYLEDONS				Elodea canadensis				%	C	A	Area		
Apium inundatum				Elodea nuttallii				<0.1%	1	1			
Apium nodiflorum				Glyceria maxima				0.1-1%	2	2			
Berula erecta				Groenlandia densa				1-2.5%	3	3			
Callitriche hamulata				Hydrocharis morsus-ranae				2.5-5%	4	3			
Callitriche obtusangula				Iris pseudacorus				5-10%	5	4			
Ceratophyllum demersum				Juncus bulbosus				10-25%	6	5			
Hippurus vulgaris				Lemna gibba				25-50%	7	5			
Littorella uniflora				Lemna minor				50-75%	8	5			
								>75%	9	5			

Physical Records River:

NGR:

(Use 3 point scale, 1 = <5%, 2 = 5-25% and 3 = >25%)

Width (m) <1 ___% 1-5 ___% >5-10 ___% >10-20 ___% >20 ___%

Depth (m) <0.25 ___% 0.25-0.5 ___% >0.5-1 ___% >1.0 ___%

Substrate Bedrock ___% Boulders ___% Cobbles ___% Pebbles ___% Gravel ___% Sand ___% Silt/Mud ___% Clay ___% Peat ___% Not visible

Habitat Pool ___% Slack ___% Riffle ___% Run ___%

Shading: Left Bank None ___% Slight ___% Mod. ___% Dense ___%

Right Bank None ___% Slight ___% Mod. ___% Dense ___%

Water Clarity Clear ___% Cloudy ___% Turbi ___%

Bed Stability Firm ___% Stable ___% Unstable ___% Soft ___%

Measure of confidence for comparability of u/s and d/s sites (I > 75% similar, II 50-75%, III <50%)

Sites _____ Comparability
Sites _____ Comparability
Sites _____ Comparability

Confidence in survey conditions (% of site affected by adverse survey conditions, A < 25%, B 25-50%, C >50%)

Physical impact of STW discharge (1-5, minor to major, + comment)

Plant samples

Bryophytes No. of samples Sample codes used (e.g. a-d, 1-4)...
Algae
Others

Comments (including observations on plant condition, algal and epiphyte growth)

Macrophyte Survey Form

River: Wharfe
 Site name: d15 Buckley (10)
 Length: 100m
 Scale used: ~~A~~ C (delete as appropriate)

NGR: SE 175463
 Date: 16/8/97
 Surveyor: PS IDS

	Rel	Cov		Rel	Cov		Rel	Cov	
ALGAE			<i>Lotus pedunculatus</i>			<i>Lemna trisulca</i>			
<i>Batrachospermum</i> sp			<i>Menyanthes trifoliata</i>			<i>Phragmites australis</i>			
<i>Hildenbrandia rivularis</i>		1	<i>Montia fontana</i>			<i>Potamogeton alpinus</i>			
<i>Lemanea fluviatilis</i>			<i>Myriophyllum alterniflorum</i>			<i>Potamogeton bertholdii</i>			
<i>Vaucheria</i> sp			<i>Myriophyllum spicatum</i>			<i>Potamogeton crispus</i>		1	
<i>Enteromorpha</i> sp		2	<i>Nuphar lutea</i>			<i>Potamogeton freisii</i>			
<i>Stigeoclonium tenue</i>			<i>Nymphaea alba</i>			<i>Potamogeton gramineus</i>			
<i>Hydrodictyon reticulatum</i>			<i>Nymphoides peltata</i>			<i>Potamogeton lucens</i>			
<i>Cladophora</i> agg.			<i>Oenanthe crocata</i>			<i>Potamogeton natans</i>			
LIVERWORTS			<i>Oenanthe fluviatilis</i>			<i>Potamogeton obtusifolius</i>			
<i>Chiloscyphus polyanthos</i>			<i>Polygonum amphibium</i>			<i>Potamogeton pectinatus</i>			
<i>Jungermania atrovirens</i>			<i>Potentilla erecta</i>			<i>Potamogeton perfoliatus</i>			
<i>Marsupella emarginata</i>			<i>Ranunculus aquatilis</i>			<i>Potamogeton polygonifolius</i>			
<i>Nardia compressa</i>			<i>Ran. penic. subsp pseudofluitans</i>		3	<i>Potamogeton praelongus</i>			
<i>Pellia endiviifolia</i>			<i>Ran. penic. subsp penicillatus</i>		1	<i>Potamogeton pusillus</i>			
<i>Pellia epiphylla</i>			<i>Ran. penic. subsp vertumnus</i>			<i>Potamogeton trichoides</i>			
<i>Scapania undulata</i>			<i>Ranunculus circinatus</i>			<i>Sagittaria sagittifolia</i>			
MOSESSES			<i>Ranunculus flammula</i>			<i>Schoenoplectus lacustris</i>			
<i>Amblystegium fluviatile</i>			<i>Ranunculus fluitans</i>			<i>Sparganium emersum</i>			
<i>Amblystegium riparium</i>			<i>Ranunculus hederaceus</i>			<i>Sparganium erectum</i>			
<i>Blindia acuta</i>			<i>Ranunculus omiophyllus</i>			<i>Spirodela polyrhiza</i>			
<i>Brachythecium plumosum</i>			<i>Ranunculus peltatus</i>			<i>Typha latifolia</i>			
<i>Brachythecium rivulare</i>			<i>Ranunculus trichophyllus</i>			<i>Typha angustifolia</i>			
<i>Brachythecium rutabulum</i>			<i>Ranunculus sceleratus</i>			<i>Zannichellia palustris</i>			
<i>Bryum pseudotriquetrum</i>			<i>Rorippa amphibia</i>						
<i>Calliergon cuspidatum</i>			<i>Rorippa nasturtium-aquaticum</i>			OTHER SPECIES	SAMPLE		
<i>Cinclidotus fontinaloides</i>			<i>Rumex hydrolopathum</i>			<i>Agrostis stolonifera</i>		1	
<i>Dichodontium flavescens</i>			<i>Veronica anagallis-aquatica</i>			<i>Mucosola saxipoda</i>		1	
<i>Dichodontium palustre</i>			<i>Veronica catenata</i>			<i>Phalaris arundinacea</i>		3	
<i>Dicranella palustris</i>			<i>Veronica scutellata</i>			Filamentous algae		2	
<i>Fontinalis antipyretica</i>		1	<i>Viola palustris</i>						
<i>Fontinalis squamosa</i>			MONOCOTYLEDONS						
<i>Hygrohypnum luridum</i>			<i>Acorus calamus</i>						
<i>Hygrohypnum ochraceum</i>			<i>Alisma plantago aquatica</i>						
<i>Hyocomium armoricum</i>			<i>Alisma lanceolatum</i>						
<i>Philonotis fontana</i>			<i>Bolboschoenus maritimus</i>						
<i>Polytrichum commune</i>			<i>Butomus umbellatus</i>						
<i>Racomitrium aciculare</i>			<i>Carex acuta</i>						
<i>Rhynchostegium riparioides</i>		6	<i>Carex acutiformis</i>						
<i>Sphagnum species</i>			<i>Carex riparia</i>						
<i>Thamnobryum alopecurum</i>			<i>Carex rostrata</i>						
VASCULAR CRYPTOGRAMS			<i>Carex vesicaria</i>						
<i>Azolla filiculoides</i>			<i>Catabrosa aquatica</i>						
<i>Equisetum fluviatile</i>			<i>Eleocharis palustris</i>						
<i>Equisetum palustre</i>			<i>Eleogiton fluitans</i>						
DICOTYLEDONS			<i>Elodea canadensis</i>			%	C	A	Area
<i>Apium inundatum</i>			<i>Elodea nuttallii</i>			<0.1%	1	1	
<i>Apium nodiflorum</i>			<i>Glyceria maxima</i>			0.1-1%	2	2	
<i>Berula erecta</i>			<i>Groenlandia densa</i>			1-2.5%	3	3	
<i>Callitriche hamulata</i>			<i>Hydrocharis morsus-ranae</i>			2.5-5%	4	3	
<i>Callitriche obtusangula</i>			<i>Iris pseudacorus</i>			5-10%	5	4	
<i>Ceratophyllum demersum</i>			<i>Juncus bulbosus</i>			10-25%	6	5	
<i>Hippurus vulgaris</i>			<i>Lemna gibba</i>			25-50%	7	5	
<i>Littorella uniflora</i>			<i>Lemna minor</i>			50-75%	8	5	
						>75%	9	5	

Physical Records River:

NGR:

(Use 3 point scale, 1 = <5%, 2 = 5-25% and 3 = >25%)

Width (m) <1 ___% 1-5 ___% >5-10 ___% >10-20 ___% >20 ___%

Depth (m) <0.25 ___% 0.25-0.5 ___% >0.5-1 ___% >1.0 ___%

Substrate Bedrock ___% Boulders ___% Cobbles ___% Pebbles ___% Gravel ___% Sand ___% Silt/Mud ___% Clay ___% Peat ___% Not visible

Habitat Pool ___% Slack ___% Riffle ___% Run ___%

Shading: Left Bank None ___% Slight ___% Mod. ___% Dense ___%

Right Bank None ___% Slight ___% Mod. ___% Dense ___%

Water Clarity Clear ___% Cloudy ___% Turbi ___%

Bed Stability Firm ___% Stable ___% Unstble ___% Soft ___%

Measure of confidence for comparability of u/s and d/s sites (I > 75% similar, II 50-75%, III <50%)

Sites _____ Comparability
Sites _____ Comparability
Sites _____ Comparability

Confidence in survey conditions (% of site affected by adverse survey conditions, A < 25%, B 25-50%, C >50%)

Physical impact of STW discharge (1-5, minor to major, + comment)

Plant samples

Bryophytes No. of samples Sample codes used (e.g. a-d, 1-4).....
Algae _____
Others _____

Comments (including observations on plant condition, algal and epiphyte growth)

Macrophyte Survey Form

River: Wharfe
 Site name: Knotford (11)
 Length: 500m
 Scale used: A ~~1:500~~ (delete as appropriate)

NGR: SE 223463
 Date: 10/8/97
 Surveyor: DS/PS

		Rel	Cov			Rel	Cov			Rel	Cov
ALGAE				<i>Lotus pedunculatus</i>				<i>Lemna trisulca</i>			
<i>Batrachospermum sp</i>				<i>Menyanthes trifoliata</i>				<i>Phragmites australis</i>			
<i>Hildenbrandia rivularis</i>				<i>Montia fontana</i>				<i>Potamogeton alpinus</i>			
<i>Lemanea fluviatilis</i>				<i>Myriophyllum alterniflorum</i>				<i>Potamogeton berchtoldii</i>			
<i>Vaucheria sp</i>				<i>Myriophyllum spicatum</i>	5	4		<i>Potamogeton crispus</i>			
<i>Enteromorpha sp</i>				<i>Nuphar lutea</i>				<i>Potamogeton freisii</i>			
<i>Stigeoclonium tenue</i>				<i>Nymphaea alba</i>				<i>Potamogeton gramineus</i>			
<i>Hydrodictyon reticulatum</i>				<i>Nymphoides peltata</i>				<i>Potamogeton lucens</i>			
<i>Cladophora</i> agg.				<i>Oenanthe crocata</i>				<i>Potamogeton natans</i>			
LIVERWORTS				<i>Oenanthe fluviatilis</i>				<i>Potamogeton obtusifolius</i>			
<i>Chiloscyphus polyanthos</i>				<i>Polygonum amphibium</i>				<i>Potamogeton pectinatus</i>			
<i>Jungermania atrovirens</i>				<i>Potentilla erecta</i>				<i>Potamogeton perfoliatus</i>			
<i>Marsupella emarginata</i>				<i>Ranunculus aquatilis</i>				<i>Potamogeton polygonifolius</i>			
<i>Nardia compressa</i>				<i>Ran. penic. subsp pseudofluitans</i>				<i>Potamogeton praelongus</i>			
<i>Pellia endivifolia</i>				<i>Ran. penic. subsp penicillatus</i>				<i>Potamogeton pusillus</i>			
<i>Pellia epiphylla</i>				<i>Ran. penic. subsp vertumnus</i>				<i>Potamogeton trichoides</i>			
<i>Scapania undulata</i>				<i>Ranunculus circinatus</i>				<i>Sagittaria sagittifolia</i>			
MOSESSES				<i>Ranunculus flammula</i>				<i>Schoenoplectus lacustris</i>			
<i>Amblystegium fluviatile</i>				<i>Ranunculus fluitans</i>				<i>Sparganium emersum</i>			
<i>Amblystegium riparium</i>				<i>Ranunculus hederaceus</i>				<i>Sparganium erectum</i>			
<i>Blindia acuta</i>				<i>Ranunculus ornithophyllus</i>				<i>Spirodela polyrrhiza</i>			
<i>Brachythecium plumosum</i>				<i>Ranunculus peltatus</i>				<i>Typha latifolia</i>			
<i>Brachythecium rivulare</i>				<i>Ranunculus trichophyllus</i>				<i>Typha angustifolia</i>			
<i>Brachythecium rutabulum</i>				<i>Ranunculus sceleratus</i>				<i>Zannichellia palustris</i>			
<i>Bryum pseudotriquetrum</i>				<i>Rorippa amphibia</i>							
<i>Calliergon cuspidatum</i>				<i>Rorippa nasturtium-aquaticum</i>				OTHER SPECIES	SAMPLE		
<i>Cinclidotus fontinaloides</i>				<i>Rumex hydrolopathum</i>				<i>Filamentous algae</i>		1	1
<i>Dichodontium flavescens</i>				<i>Veronica anagallis-aquatica</i>				<i>Phalaris arundinacea</i>		2	1
<i>Dichodontium palustre</i>				<i>Veronica catenata</i>				<i>Myosotis scorpioides</i>		2	1
<i>Dicranella palustris</i>				<i>Veronica scutellata</i>							
<i>Fontinalis antipyretica</i>				<i>Viola palustris</i>							
<i>Fontinalis squamosa</i>				MONOCOTYLEDONS							
<i>Hygrohypnum luridum</i>				<i>Acorus calamus</i>							
<i>Hygrohypnum ochraceum</i>				<i>Alisma plantago aquatica</i>							
<i>Hyocomium arvenicum</i>				<i>Alisma lanceolatum</i>							
<i>Philonotis fontana</i>				<i>Bolboschoenus maritimus</i>							
<i>Polytrichum commune</i>				<i>Butomus umbellatus</i>							
<i>Racomitrium aciculare</i>				<i>Carex acuta</i>							
<i>Rhynchostegium riparioides</i>				<i>Carex acutiformis</i>							
<i>Sphagnum species</i>				<i>Carex riparia</i>							
<i>Thamnobryum alopecurum</i>				<i>Carex rostrata</i>							
VASCULAR CRYPTOGRAMS				<i>Carex vesicaria</i>							
<i>Azolla filiculoides</i>				<i>Catabrosa aquatica</i>							
<i>Equisetum fluviatile</i>				<i>Eleocharis palustris</i>							
<i>Equisetum palustre</i>				<i>Eleogiton fluitans</i>							
DICOTYLEDONS				<i>Elodea canadensis</i>				%	C	A	Area
<i>Apium inundatum</i>				<i>Elodea nuttallii</i>				<0.1%	1	1	
<i>Apium nodiflorum</i>				<i>Glyceria maxima</i>				0.1-1%	2	2	
<i>Berula erecta</i>				<i>Groenlandia densa</i>				1-2.5%	3	3	
<i>Callitriche hamulata</i>				<i>Hydrocharis morsus-ranae</i>				2.5-5%	4	3	
<i>Callitriche obtusangula</i>				<i>Iris pseudacorus</i>				5-10%	5	4	
<i>Ceratophyllum demersum</i>				<i>Juncus bulbosus</i>				10-25%	6	5	
<i>Hippurus vulgaris</i>				<i>Lemna gibba</i>				25-50%	7	5	
<i>Littorella uniflora</i>				<i>Lemna minor</i>				50-75%	8	5	
								>75%	9	5	

Physical Records River:

NGR:

(Use 3 point scale, 1 = <5%, 2 = 5-25% and 3 = >25%)

Width (m) <1 ___% 1-5 ___% >5-10 ___% >10-20 ___% >20 ___%

Depth (m) <0.25 ___% 0.25-0.5 ___% >0.5-1 ___% >1.0 ___%

Substrate Bedrock ___% Boulders ___% Cobbles ___% Pebbles ___% Gravel ___%
Sand ___% Silt/Mud ___% Clay ___% Peat ___% Not visible

Habitat Pool ___% Slack ___% Riffle ___% Run ___%

Shading: Left Bank None ___% Slight ___% Mod. ___% Dense ___%

Right Bank None ___% Slight ___% Mod. ___% Dense ___%

Water Clarity Clear ___% Cloudy ___% Turbi ___%

Bed Stability Firm ___% Stable ___% Unstable ___% Soft ___%

Measure of confidence for comparability of u/s and d/s sites (I > 75% similar, II 50-75%, III <50%)

Sites _____ Comparability
Sites _____ Comparability
Sites _____ Comparability

Confidence in survey conditions (% of site affected by adverse survey conditions, A < 25%, B 25-50%, C >50%)

Physical impact of STW discharge (1-5, minor to major, + comment)

Plant samples

Bryophytes No. of samples Sample codes used (e.g. a-d, 1-4) _____
Algae _____
Others _____

Comments (including observations on plant condition, algal and epiphyte growth)

Macrophyte Survey Form

River: *Whorfe*
 Site name: *Knotford (11)*
 Length: *100m*
 Scale used: ~~A~~ C (delete as appropriate)

NGR: *SE 223463*
 Date: *10/8/97*
 Surveyor: *PS/DJ*

		Rel	Cov			Rel	Cov			Rel	Cov
ALGAE				<i>Lotus pedunculatus</i>				<i>Lemna trisulca</i>			
<i>Batrachospermum</i> sp				<i>Menyanthes trifoliata</i>				<i>Phragmites australis</i>			
<i>Hildenbrandia rivularis</i>				<i>Montia fontana</i>				<i>Potamogeton alpinus</i>			
<i>Lemanea fluviatilis</i>				<i>Myriophyllum alterniflorum</i>				<i>Potamogeton berchtoldii</i>			
<i>Vaucheria</i> sp				<i>Myriophyllum spicatum</i>			5	<i>Potamogeton crispus</i>			
<i>Enteromorpha</i> sp				<i>Nuphar lutea</i>				<i>Potamogeton freisii</i>			
<i>Stigeoclonium tenue</i>				<i>Nymphaea alba</i>				<i>Potamogeton gramineus</i>			
<i>Hydrodictyum reticulatum</i>				<i>Nymphoides peltata</i>				<i>Potamogeton lucens</i>			
<i>Cladophora</i> agg.				<i>Oenanthe crocata</i>				<i>Potamogeton natans</i>			
LIVERWORTS				<i>Oenanthe fluviatilis</i>				<i>Potamogeton obtusifolius</i>			
<i>Chiloscyphus polyanthos</i>				<i>Polygonum amphibium</i>				<i>Potamogeton pectinatus</i>			
<i>Jungermania atrovirens</i>				<i>Potentilla erecta</i>				<i>Potamogeton perfoliatus</i>			
<i>Marsupella emarginata</i>				<i>Ranunculus aquatilis</i>				<i>Potamogeton polygonifolius</i>			
<i>Nardia compressa</i>				<i>Ran. penic. subsp pseudofluitans</i>				<i>Potamogeton praelongus</i>			
<i>Pellia endiviifolia</i>				<i>Ran. penic. subsp penicillatus</i>				<i>Potamogeton pusillus</i>			
<i>Pellia epiphylla</i>				<i>Ran. penic. subsp vertumnus</i>				<i>Potamogeton trichoides</i>			
<i>Scapania undulata</i>				<i>Ranunculus circinatus</i>				<i>Sagittaria sagittifolia</i>			
MOSESSES				<i>Ranunculus flammula</i>				<i>Schoenoplectus lacustris</i>			
<i>Amblystegium fluviatile</i>				<i>Ranunculus fluitans</i>				<i>Sparganium emersum</i>			
<i>Amblystegium riparium</i>				<i>Ranunculus hederaceus</i>				<i>Sparganium erectum</i>			
<i>Blindia acuta</i>				<i>Ranunculus ornithophyllus</i>				<i>Spirodela polyrrhiza</i>			
<i>Brachythecium plumosum</i>				<i>Ranunculus peltatus</i>				<i>Typha latifolia</i>			
<i>Brachythecium rivulare</i>				<i>Ranunculus trichophyllus</i>				<i>Typha angustifolia</i>			
<i>Brachythecium rutabulum</i>				<i>Ranunculus sceleratus</i>				<i>Zannichellia palustris</i>			
<i>Bryum pseudotriquetrum</i>				<i>Rorippa amphibia</i>							
<i>Calliergon cuspidatum</i>				<i>Rorippa nasturtium-aquaticum</i>				OTHER SPECIES	SAMPLE		
<i>Cinclidotus fontinaloides</i>				<i>Rumex hydrolopathum</i>				<i>Filamentous algae</i>			1
<i>Dichodontium flavescens</i>				<i>Veronica anagallis-aquatica</i>				<i>Myosotis scorpiodes</i>			1
<i>Dichodontium palustre</i>				<i>Veronica catenata</i>				<i>Phalaris ruudinaacea</i>			2
<i>Dicranella palustris</i>				<i>Veronica scutellata</i>							
<i>Fontinalis antipyretica</i>				<i>Viola palustris</i>							
<i>Fontinalis squamosa</i>				MONOCOTYLEDONS							
<i>Hygrohypnum luridum</i>				<i>Acorus calamus</i>							
<i>Hygrohypnum ochraceum</i>				<i>Alisma plantago aquatica</i>							
<i>Hycomium armoricum</i>				<i>Alisma lanceolatum</i>							
<i>Philonotis fontana</i>				<i>Bolboschoenus maritimus</i>							
<i>Polytrichum commune</i>				<i>Butomus umbellatus</i>							
<i>Racomitrium aciculare</i>				<i>Carex acuta</i>							
<i>Rhynchostegium riparioides</i>				<i>Carex acutiformis</i>							
<i>Sphagnum species</i>				<i>Carex riparia</i>							
<i>Thamnobryum alopecurum</i>				<i>Carex rostrata</i>							
VASCULAR CRYPTOGRAMS				<i>Carex vesicaria</i>							
<i>Azolla filiculoides</i>				<i>Catabrosa aquatica</i>							
<i>Equisetum fluviatile</i>				<i>Eleocharis palustris</i>							
<i>Equisetum palustre</i>				<i>Eleogiton fluitans</i>							
DICOTYLEDONS				<i>Elodea canadensis</i>				%	C	A	Area
<i>Apium inundatum</i>				<i>Elodea nuttallii</i>				<0.1%	1	1	
<i>Apium nodiflorum</i>				<i>Glyceria maxima</i>				0.1-1%	2	2	
<i>Berula erecta</i>				<i>Groenlandia densa</i>				1-2.5%	3	3	
<i>Callitriche hamulata</i>				<i>Hydrocharis morsus-ranae</i>				2.5-5%	4	3	
<i>Callitriche obtusangula</i>				<i>Iris pseudacorus</i>				5-10%	5	4	
<i>Ceratophyllum demersum</i>				<i>Juncus bulbosus</i>				10-25%	6	5	
<i>Hippurus vulgans</i>				<i>Lemna gibba</i>				25-50%	7	5	
<i>Littorella uniflora</i>				<i>Lemna minor</i>				50-75%	8	5	
								>75%	9	5	

Physical Records River:

NGR:

(Use 3 point scale, 1 = <5%, 2 = 5-25% and 3 = >25%)

Width (m) <1 ___% 1-5 ___% >5-10 ___% >10-20 ___% >20 ___% 3

Depth (m) <0.25 ___% 0.25-0.5 ___% 1 >0.5-1 ___% >1.0 ___% 3

Substrate Bedrock ___% Boulders ___% Cobbles ___% Pebbles ___% Gravel ___% Sand ___% 1 Silt/Mud ___% 2 Clay ___% Peat ___% Not visible 3

Habitat Pool ___% Slack ___% 3 Riffle ___% Run ___%

Shading: Left Bank None ___% Slight ___% Mod. ___% Dense ___% 3

Right Bank None ___% Slight ___% Mod. ___% 1 Dense ___% 3

Water Clarity Clear ___% 3 Cloudy ___% Turbi ___%

Bed Stability Firm ___% Stable ___% Unstable ___% Soft ___% 3

Measure of confidence for comparability of u/s and d/s sites (I > 75% similar, II 50-75%, III <50%)

Sites _____ Comparability
Sites _____ Comparability
Sites _____ Comparability

Confidence in survey conditions (% of site affected by adverse survey conditions, A < 25%, B 25-50%, C >50%)

Physical impact of STW discharge (1-5, minor to major, + comment)

Plant samples

Bryophytes No. of samples Sample codes used (e.g. a-d, 1-4) _____
Algae _____
Others _____

Comments (including observations on plant condition, algal and epiphyte growth)

Macrophyte Survey Form

River: Wharfe
 Site name: u/s Rifa Beck (12)

Length: 500m

Scale used: A ~~1:1000~~ (delete as appropriate)

NGR: SE 255456

Date: 11/8/97

Surveyor: DS/PS

		Rel	Cov			Rel	Cov			Rel	Cov
ALGAE					<i>Lotus pedunculatus</i>			<i>Lemna trisulca</i>			
<i>Batrachospermum</i> sp				<i>Menyanthes trifoliata</i>				<i>Phragmites australis</i>			
<i>Hildenbrandia rivularis</i>	1	1		<i>Montia fontana</i>				<i>Potamogeton alpinus</i>			
<i>Lemanea fluviatilis</i>				<i>Myriophyllum alterniflorum</i>				<i>Potamogeton berchtoldii</i>			
<i>Vaucheria</i> sp				<i>Myriophyllum spicatum</i>	5	5		<i>Potamogeton crispus</i>	1	1	
<i>Enteromorpha</i> sp	1	1		<i>Nuphar lutea</i>				<i>Potamogeton freisii</i>			
<i>Stigeoclonium tenue</i>				<i>Nymphaea alba</i>				<i>Potamogeton gramineus</i>			
<i>Hydrodictyon reticulatum</i>				<i>Nymphoides peltata</i>				<i>Potamogeton lucens</i>			
<i>Cladophora</i> agg.				<i>Oenanthe crocata</i>				<i>Potamogeton natans</i>			
LIVERWORTS				<i>Oenanthe fluviatilis</i>				<i>Potamogeton obtusifolius</i>			
<i>Chiloscyphus polyanthos</i>				<i>Polygonum amphibium</i>				<i>Potamogeton pectinatus</i>	4	3	
<i>Jungermania atrovirens</i>				<i>Potentilla erecta</i>				<i>Potamogeton perfoliatus</i>	4	3	
<i>Marsupella emarginata</i>				<i>Ranunculus aquatilis</i>				<i>Potamogeton polygonifolius</i>			
<i>Nardia compressa</i>				<i>Ran. penic. subsp pseudofluitans</i>	4	3		<i>Potamogeton praelongus</i>			
<i>Pellia endiviifolia</i>				<i>Ran. penic. subsp penicillatus</i>	4	3		<i>Potamogeton pusillus</i>			
<i>Pellia epiphylla</i>				<i>Ran. penic. subsp vertumnus</i>				<i>Potamogeton trichoides</i>			
<i>Scapania undulata</i>				<i>Ranunculus circinatus</i>				<i>Sagittaria sagittifolia</i>			
MOSESSES				<i>Ranunculus flammula</i>				<i>Schoenoplectus lacustris</i>			
<i>Amblystegium fluviatile</i>	1	1		<i>Ranunculus fluitans</i>				<i>Sparganium emersum</i>			
<i>Amblystegium riparium</i>				<i>Ranunculus hederaceus</i>				<i>Sparganium erectum</i>			
<i>Blindia acuta</i>				<i>Ranunculus omiophyllus</i>				<i>Spirodela polyrrhiza</i>			
<i>Brachythecium plumosum</i>				<i>Ranunculus peltatus</i>				<i>Typha latifolia</i>			
<i>Brachythecium rivulare</i>				<i>Ranunculus trichophyllus</i>				<i>Typha angustifolia</i>			
<i>Brachythecium rutabulum</i>				<i>Ranunculus sceleratus</i>				<i>Zannichellia palustris</i>			
<i>Bryum pseudotriquetrum</i>				<i>Rorippa amphibia</i>							
<i>Calliergon cuspidatum</i>				<i>Rorippa nasturtium-aquaticum</i>				OTHER SPECIES	SAMPLE		
<i>Cinclidotus fontinaloides</i>				<i>Rumex hydrolopathum</i>				<i>Phalaris arundinacea</i>		2	2
<i>Dichodontium flavescens</i>				<i>Veronica anagallis-aquatica</i>				<i>Myosotis scorpioides</i>		1	1
<i>Dichodontium palustre</i>				<i>Veronica catenata</i>				<i>Solanum dulcamara</i>		1	1
<i>Dicranella palustris</i>				<i>Veronica scutellata</i>				<i>Filamentous algae</i>		5	4
<i>Fontinalis antipyretica</i>	1	1		<i>Viola palustris</i>							
<i>Fontinalis squamosa</i>				MONOCOTYLEDONS							
<i>Hygrohypnum luridum</i>				<i>Acorus calamus</i>							
<i>Hygrohypnum ochraceum</i>				<i>Alisma plantago aquatica</i>							
<i>Hyocomium amoricum</i>				<i>Alisma lanceolatum</i>							
<i>Philonotis fontana</i>				<i>Bolboschoenus maritimus</i>							
<i>Polytrichum commune</i>				<i>Butomus umbellatus</i>							
<i>Racomitrium aciculare</i>				<i>Carex acuta</i>							
<i>Rhynchostegium riparioides</i>				<i>Carex acutiformis</i>							
<i>Sphagnum species</i>				<i>Carex riparia</i>							
<i>Thamnobryum alopecurum</i>				<i>Carex rostrata</i>							
VASCULAR CRYPTOGRAMS				<i>Carex vesicaria</i>							
<i>Azolla filiculoides</i>				<i>Catabrosa aquatica</i>							
<i>Equisetum fluviatile</i>				<i>Eleocharis palustris</i>							
<i>Equisetum palustre</i>				<i>Eleogiton fluitans</i>							
DICOTYLEDONS				<i>Elodea canadensis</i>	1	1		%	C	A	Area
<i>Apium inundatum</i>				<i>Elodea nuttallii</i>	4	3		<0.1%	1	1	
<i>Apium nodiflorum</i>				<i>Glyceria maxima</i>				0.1-1%	2	2	
<i>Berula erecta</i>				<i>Groenlandia densa</i>				1-2.5%	3	3	
<i>Callitriche hamulata</i>				<i>Hydrocharis morsus-ranae</i>				2.5-5%	4	3	
<i>Callitriche obtusangula</i>				<i>Iris pseudacorus</i>				5-10%	5	4	
<i>Ceratophyllum demersum</i>				<i>Juncus bulbosus</i>				10-25%	6	5	
<i>Hippurus vulgans</i>				<i>Lemna gibba</i>				25-50%	7	5	
<i>Littorella uniflora</i>				<i>Lemna minor</i>	1	1		50-75%	8	5	
								>75%	9	5	

Physical Records River:

NGR:

(Use 3 point scale, 1 = <5%, 2 = 5-25% and 3 = >25%)

Width (m) <1 ___% 1-5 ___% >5-10 ___% >10-20 ___% 1 >20 ___% 3

Depth (m) <0.25 ___% 2 0.25-0.5 ___% 3 >0.5-1 ___% 3 >1.0 ___% 1

Substrate Bedrock ___% Boulders ___% 1 Cobbles ___% 2 Pebbles ___% 3 Gravel ___% 3 Sand ___% 1 Silt/Mud ___% Clay ___% Peat ___% Not visible

Habitat Pool ___% Slack ___% 3 Riffle ___% 2 Run ___% 2

Shading: Left Bank None ___% Slight ___% 2 Mod. ___% Dense ___% 3

Right Bank None ___% Slight ___% 3 Mod. ___% Dense ___% 2

Water Clarity Clear ___% 3 Cloudy ___% Turbi ___%

Bed Stability Firm ___% Stable ___% Unstable ___% 3 Soft ___% 1

Measure of confidence for comparability of u/s and d/s sites (I > 75% similar, II 50-75%, III <50%)

Sites _____ Comparability
Sites _____ Comparability
Sites _____ Comparability

Confidence in survey conditions (% of site affected by adverse survey conditions, A < 25%, B 25-50%, C >50%)

Physical impact of STW discharge (1-5, minor to major, + comment)

Plant samples

Bryophytes No. of samples Sample codes used (e.g. a-d, 1-4) _____
Algae _____
Others _____

Comments (including observations on plant condition, algal and epiphyte growth)

Macrophyte Survey Form

River: Wharfe
 Site name: ULS Riffa Beck (12)
 Length: 100m
 Scale used: ~~A~~ C (delete as appropriate)

NGR: SE 255436
 Date: 11/8/97
 Surveyor: DS/PS

		Rel	Cov			Rel	Cov			Rel	Cov
ALGAE				Lotus pedunculatus				Lemna trisulca			
Batrachospermum sp				Menyanthes trifoliata				Phragmites australis			
Hildenbrandia rivularis				Montia fontana				Potamogeton alpinus			
Lemanea fluviatilis				Myriophyllum alterniflorum				Potamogeton bertholdii			
Vaucheria sp				Myriophyllum spicatum			6	Potamogeton crispus			
Enteromorpha sp				Nuphar lutea				Potamogeton freisii			
Stigeoclonium tenue				Nymphaea alba				Potamogeton gramineus			
Hydrodictyum reticulatum				Nymphoides peltata				Potamogeton lucens			
Cladophora agg.				Oenanthe crocata				Potamogeton natans			
LIVERWORTS				Oenanthe fluviatilis				Potamogeton obtusifolius			
Chiloscyphus polyanthos				Polygonum amphibium				Potamogeton pectinatus			5
Jungermania atrovirens				Potentilla erecta				Potamogeton perfoliatus			1
Marsupella emarginata				Ranunculus aquatilis				Potamogeton polygonifolius			
Nardia compressa				Ran. penic. subsp pseudofluitans				Potamogeton praelongus			
Pellia endiviifolia				Ran. penic. subsp penicillatus				Potamogeton pusillus			
Pellia epiphylla				Ran. penic. subsp vertumnus				Potamogeton trichoides			
Scapania undulata				Ranunculus circinatus				Sagittaria sagittifolia			
MOSESSES				Ranunculus flammula				Schoenoplectus lacustris			
Amblystegium fluviatile				Ranunculus fluitans				Sparganium emersum			
Amblystegium riparium				Ranunculus hederaceus				Sparganium erectum			
Blindia acuta				Ranunculus omiophyllus				Spirodela polyrhiza			
Brachythecium plumosum				Ranunculus peltatus				Typha latifolia			
Brachythecium rivulare				Ranunculus trichophyllus				Typha angustifolia			
Brachythecium rutabulum				Ranunculus scleratus				Zannichellia palustris			
Bryum pseudotriquetrum				Rorippa amphibia							
Calliergon cuspidatum				Rorippa nasturtium-aquaticum				OTHER SPECIES		SAMPLE	
Cinclidotus fontinaloides				Rumex hydrolopathum				Plecton amelinacea			3
Dichodontium flavescens				Veronica anagallis-aquatica				Filamentous algae			6
Dichodontium palustre				Veronica catenata							
Dicranella palustris				Veronica scutellata							
Fontinalis antipyretica				Viola palustris							
Fontinalis squamosa											
MONOCOTYLEDONS											
Hygrohypnum luridum				Acorus calamus							
Hygrohypnum ochraceum				Alisma plantago aquatica							
Hyocomium arnoricum				Alisma lanceolatum							
Philonotis fontana				Bolboschoenus maritimus							
Polytrichum commune				Butomus umbellatus							
Racomitrium aciculare				Carex acuta							
Rhynchostegium riparioides				Carex acutiformis							
Sphagnum species				Carex riparia							
Thamnobryum alopecurum				Carex rostrata							
VASCULAR CRYPTOGRAMS				Carex vesicaria							
Azolla filiculoides				Catabrosa aquatica							
Equisetum fluviatile				Eleocharis palustris							
Equisetum palustre				Eleogiton fluitans							
DICOTYLEDONS				Elodea canadensis							
Apium inundatum				Elodea nuttallii							
Apium nodiflorum				Glyceria maxima							
Berula erecta				Groenlandia densa							
Callitriche hamulata				Hydrocharis morsus-ranae							
Callitriche obtusangula				Iris pseudacorus							
Ceratophyllum demersum				Juncus bulbosus							
Hippurus vulgaris				Lemna gibba							
Littorella uniflora				Lemna minor							
								%	C	A	Area
								<0.1%	1	1	
								0.1-1%	2	2	
								1-2.5%	3	3	
								2.5-5%	4	3	
								5-10%	5	4	
								10-25%	6	5	
								25-50%	7	5	
								50-75%	8	5	
								>75%	9	5	

Physical Records River:

NGR:

(Use 3 point scale, 1 = <5%, 2 = 5-25% and 3 = >25%)

Width (m) <1 ___% 1-5 ___% >5-10 ___% >10-20 ___% >20 ___%

Depth (m) <0.25 ___% 0.25-0.5 ___% >0.5-1 ___% >1.0 ___%

Substrate Bedrock ___% Boulders ___% Cobbles ___% Pebbles ___% Gravel ___%
Sand ___% Silt/Mud ___% Clay ___% Peat ___% Not visible

Habitat Pool ___% Slack ___% Riffle ___% Run ___%

Shading: Left Bank None ___% Slight ___% Mod. ___% Dense ___%

Right Bank None ___% Slight ___% Mod. ___% Dense ___%

Water Clarity Clear ___% Cloudy ___% Turbi ___%

Bed Stability Firm ___% Stable ___% Unstable ___% Soft ___%

Measure of confidence for comparability of u/s and d/s sites (I > 75% similar, II 50-75%, III <50%)

Sites _____ Comparability
Sites _____ Comparability
Sites _____ Comparability

Confidence in survey conditions (% of site affected by adverse survey conditions, A < 25%, B 25-50%, C >50%)

Physical impact of STW discharge (1-5, minor to major, + comment)

Plant samples

Bryophytes No. of samples Sample codes used (e.g. a-d, 1-4): _____
Algae _____
Others _____

Comments (including observations on plant condition, algal and epiphyte growth)

		Rel	Cov			Rel	Cov			Rel	Cov
ALGAE				<i>Lotus pedunculatus</i>				<i>Lemna trisulca</i>			
<i>Batrachospermum</i> sp				<i>Menyanthes trifoliata</i>				<i>Phragmites australis</i>			
<i>Hildenbrandia rivularis</i>				<i>Montia fontana</i>				<i>Potamogeton alpinus</i>			
<i>Lemanea fluviatilis</i>				<i>Myriophyllum alterniflorum</i>				<i>Potamogeton bertholdii</i>			
<i>Vaucheria</i> sp				<i>Myriophyllum spicatum</i>	3	4		<i>Potamogeton crispus</i>			
<i>Enteromorpha</i> sp	1	1		<i>Nuphar lutea</i>				<i>Potamogeton freisii</i>			
<i>Stigeoclonium tenue</i>				<i>Nymphaea alba</i>				<i>Potamogeton gramineus</i>			
<i>Hydrodictyon reticulatum</i>				<i>Nymphoides peltata</i>				<i>Potamogeton lucens</i>			
<i>Cladophora</i> agg.				<i>Oenanthe crocata</i>				<i>Potamogeton natans</i>			
LIVERWORTS				<i>Oenanthe fluviatilis</i>				<i>Potamogeton obtusifolius</i>			
<i>Chioscypus polyanthos</i>				<i>Polygonum amphibium</i>				<i>Potamogeton pectinatus</i>	5	5	
<i>Jungermania atrovirens</i>				<i>Potentilla erecta</i>				<i>Potamogeton perfoliatus</i>	5	5	
<i>Marsupella emarginata</i>				<i>Ranunculus aquatilis</i>				<i>Potamogeton polygonifolius</i>			
<i>Nardia compressa</i>				<i>Ran. penic. subsp pseudofluitans</i>	3	4		<i>Potamogeton praelongus</i>			
<i>Pellia endiviifolia</i>				<i>Ran. penic. subsp penicillatus</i>	3	4		<i>Potamogeton pusillus</i>			
<i>Pellia epiphylla</i>				<i>Ran. penic. subsp vertumnus</i>				<i>Potamogeton trichoides</i>			
<i>Scapania undulata</i>				<i>Ranunculus circinatus</i>				<i>Sagittaria sagittifolia</i>			
MOSESSES				<i>Ranunculus flammula</i>				<i>Schoenoplectus lacustris</i>			
<i>Amblystegium fluviatile</i>				<i>Ranunculus fluitans</i>				<i>Sparganium emersum</i>			
<i>Amblystegium riparium</i>				<i>Ranunculus hederaceus</i>				<i>Sparganium erectum</i>	2	1	
<i>Blindia acuta</i>				<i>Ranunculus omiophyllus</i>				<i>Spirodela polyrhiza</i>			
<i>Brachythecium plumosum</i>				<i>Ranunculus peltatus</i>				<i>Typha latifolia</i>			
<i>Brachythecium rivulare</i>				<i>Ranunculus trichophyllus</i>				<i>Typha angustifolia</i>			
<i>Brachythecium rutabulum</i>				<i>Ranunculus sceleratus</i>				<i>Zannichellia palustris</i>			
<i>Bryum pseudotriquetrum</i>				<i>Rorippa amphibia</i>							
<i>Calliergon cuspidatum</i>				<i>Rorippa nasturtium-aquaticum</i>				OTHER SPECIES	SAMPLE		
<i>Cinclidotus fontinaloides</i>				<i>Rumex hydrolopathum</i>				<i>Agrostis sibirica</i>		1	1
<i>Dichodontium flavescens</i>				<i>Veronica anagallis-aquatica</i>				<i>Filamentous algae</i>		4	5
<i>Dichodontium palustre</i>				<i>Veronica catenata</i>				<i>Meibomia aquatica</i>		1	1
<i>Dicranella palustris</i>				<i>Veronica scutellata</i>				<i>Potamogeton hybridus</i>		1	1
<i>Fontinalis antipyretica</i>	2	2		<i>Viola palustris</i>				<i>Phalaris arundinacea</i>		2	2
<i>Fontinalis squamosa</i>				MONOCOTYLEDONS				<i>Rorippa sylvestris</i>		1	1
<i>Hygrohypnum luridum</i>				<i>Acorus calamus</i>				<i>Veronica sp.</i>		1	1
<i>Hygrohypnum ochraceum</i>				<i>Alisma plantago aquatica</i>							
<i>Hycomium amonicum</i>				<i>Alisma lanceolatum</i>							
<i>Philonotis fontana</i>				<i>Bolboschoenus maritimus</i>							
<i>Polytrichum commune</i>				<i>Butomus umbellatus</i>							
<i>Racomitrium aciculare</i>				<i>Carex acuta</i>							
<i>Rhynchostegium riparioides</i>	1	1		<i>Carex acutiformis</i>							
<i>Sphagnum species</i>				<i>Carex riparia</i>							
<i>Thamnobryum alopecurum</i>				<i>Carex rostrata</i>							
VASCULAR CRYPTOGRAMS				<i>Carex vesicaria</i>							
<i>Azolla filiculoides</i>				<i>Catabrosa aquatica</i>							
<i>Equisetum fluviatile</i>				<i>Eleocharis palustris</i>							
<i>Equisetum palustre</i>				<i>Eleogiton fluitans</i>							
DICOTYLEDONS				<i>Elodea canadensis</i>	2	1		%	C	A	Area
<i>Apium inundatum</i>				<i>Elodea nuttallii</i>	2	2		<0.1%	1	1	
<i>Apium nodiflorum</i>				<i>Glyceria maxima</i>				0.1-1%	2	2	
<i>Berula erecta</i>				<i>Groenlandia densa</i>				1-2.5%	3	3	
<i>Callitriche hamulata</i>				<i>Hydrocharis morsus-ranae</i>				2.5-5%	4	3	
<i>Callitriche obtusangula</i>				<i>Iris pseudacorus</i>				5-10%	5	4	
<i>Ceratophyllum demersum</i>				<i>Juncus bulbosus</i>				10-25%	6	5	
<i>Hippurus vulgaris</i>				<i>Lemna gibba</i>				25-50%	7	5	
<i>Littorella uniflora</i>				<i>Lemna minor</i>	1	1		50-75%	8	5	
								>75%	9	5	

Physical Records River:

NGR:

(Use 3 point scale, 1 = <5%, 2 = 5-25% and 3 = >25%)

Width (m) <1 ___% 1-5 ___% >5-10 ___% >10-20 ___% >20 ___%

Depth (m) <0.25 ___% 0.25-0.5 ___% >0.5-1 ___% >1.0 ___%

Substrate Bedrock ___% Boulders ___% Cobbles ___% Pebbles ___% Gravel ___%
Sand ___% Silt/Mud ___% Clay ___% Peat ___% Not visible

Habitat Pool ___% Slack ___% Riffle ___% Run ___%

Shading: Left Bank None ___% Slight ___% Mod. ___% Dense ___%

Right Bank None ___% Slight ___% Mod. ___% Dense ___%

Water Clarity Clear ___% Cloudy ___% Turbi ___%

Bed Stability Firm ___% Stable ___% Unstable ___% Soft ___%

Measure of confidence for comparability of u/s and d/s sites (I > 75% similar, II 50-75%, III <50%)

Sites _____ Comparability
Sites _____ Comparability
Sites _____ Comparability

Confidence in survey conditions (% of site affected by adverse survey conditions, A < 25%, B 25-50%, C >50%)

Physical impact of STW discharge (1-5, minor to major, + comment) _____

Plant samples

Bryophytes No. of samples Sample codes used (e.g. a-d, 1-4) _____
Algae _____
Others _____

Comments (including observations on plant condition, algal and epiphyte growth)

Macrophyte Survey Form

River: *White*
 Site name: *The Nunns (13)*
 Length: *100m*
 Scale used: *A3C* (delete as appropriate)

NGR: *SE 288455*
 Date: *11/8/97*
 Surveyor: *PS105*

		Rel	Cov			Rel	Cov			Rel	Cov
ALGAE				<i>Lotus pedunculatus</i>				<i>Lemna trisulca</i>			
<i>Batrachospermum sp</i>				<i>Menyanthes trifoliata</i>				<i>Phragmites australis</i>			
<i>Hildenbrandia rivularis</i>				<i>Montia fontana</i>				<i>Potamogeton alpinus</i>			
<i>Lemanea fluviatilis</i>				<i>Myriophyllum alterniflorum</i>			4	<i>Potamogeton bertholdii</i>			
<i>Vaucheria sp</i>				<i>Myriophyllum spicatum</i>			4	<i>Potamogeton crispus</i>			
<i>Enteromorpha sp</i>				<i>Nuphar lutea</i>				<i>Potamogeton freisii</i>			
<i>Stigeoclonium tenue</i>				<i>Nymphaea alba</i>				<i>Potamogeton gramineus</i>			
<i>Hydrodictyon reticulatum</i>				<i>Nymphoides peltata</i>				<i>Potamogeton lucens</i>			
<i>Cladophora agg.</i>				<i>Oenanthe crocata</i>				<i>Potamogeton natans</i>			
LIVERWORTS				<i>Oenanthe fluviatilis</i>				<i>Potamogeton obtusifolius</i>			
<i>Chiloscyphus polyanthos</i>				<i>Polygonum amphibium</i>				<i>Potamogeton pectinatus</i>			6
<i>Jungermania atrovirens</i>				<i>Potentilla erecta</i>				<i>Potamogeton perfoliatus</i>			5
<i>Marsupella emarginata</i>				<i>Ranunculus aquatilis</i>				<i>Potamogeton polygonifolius</i>			
<i>Nardia compressa</i>				<i>Ran. penic. subsp pseudofluitans</i>			3	<i>Potamogeton praelongus</i>			
<i>Pellia endiviifolia</i>				<i>Ran. penic. subsp penicillatus</i>				<i>Potamogeton pusillus</i>			
<i>Pellia epiphylla</i>				<i>Ran. penic. subsp vertumnus</i>				<i>Potamogeton trichoides</i>			
<i>Scapania undulata</i>				<i>Ranunculus circinatus</i>				<i>Sagittaria sagittifolia</i>			
MOSESSES				<i>Ranunculus flammula</i>				<i>Schoenoplectus lacustris</i>			
<i>Amblystegium fluviatile</i>				<i>Ranunculus fluitans</i>				<i>Sparganium emersum</i>			
<i>Amblystegium riparium</i>				<i>Ranunculus hederaceus</i>				<i>Sparganium erectum</i>			
<i>Blindia acuta</i>				<i>Ranunculus omiophyllus</i>				<i>Spirodela polyrrhiza</i>			
<i>Brachythecium plumosum</i>				<i>Ranunculus peltatus</i>				<i>Typha latifolia</i>			
<i>Brachythecium rivulare</i>				<i>Ranunculus trichophyllus</i>				<i>Typha angustifolia</i>			
<i>Brachythecium rutabulum</i>				<i>Ranunculus sceleratus</i>				<i>Zannichellia palustris</i>			
<i>Bryum pseudotriquetrum</i>				<i>Rorippa amphibia</i>							
<i>Calliergon cuspidatum</i>				<i>Rorippa nasturtium-aquaticum</i>				OTHER SPECIES	SAMPLE		
<i>Cinclidotus fontinaloides</i>				<i>Rumex hydrolopathum</i>				<i>Phalaris arundinacea</i>			2
<i>Dichodontium flavescens</i>				<i>Veronica anagallis-aquatica</i>				<i>Veronica sp.</i>			1
<i>Dichodontium palustre</i>				<i>Veronica catenata</i>				<i>Rorippa sulvestris</i>			1
<i>Dicranella palustris</i>				<i>Veronica scutellata</i>				<i>Peltandra hybridus</i>			1
<i>Fontinalis antipyretica</i>			1	<i>Viola palustris</i>				<i>Filamentous algae</i>			5
<i>Fontinalis squamosa</i>				MONOCOTYLEDONS							
<i>Hygrohypnum luridum</i>				<i>Acorus calamus</i>							
<i>Hygrohypnum ochraceum</i>				<i>Alisma plantago aquatica</i>							
<i>Hyocomium amoricum</i>				<i>Alisma lanceolatum</i>							
<i>Philonotis fontana</i>				<i>Bolboschoenus maritimus</i>							
<i>Polytrichum commune</i>				<i>Butomus umbellatus</i>							
<i>Racomitrium aciculare</i>				<i>Carex acuta</i>							
<i>Rhynchostegium riparioides</i>				<i>Carex acutiformis</i>							
<i>Sphagnum species</i>				<i>Carex riparia</i>							
<i>Thamnobryum alopecurum</i>				<i>Carex rostrata</i>							
VASCULAR CRYPTOGRAMS				<i>Carex vesicaria</i>							
<i>Azolla filiculoides</i>				<i>Catabrosa aquatica</i>							
<i>Equisetum fluviatile</i>				<i>Eleocharis palustris</i>							
<i>Equisetum palustre</i>				<i>Eleogiton fluitans</i>							
DICOTYLEDONS				<i>Elodea canadensis</i>				%	C	A	Area
<i>Apium inundatum</i>				<i>Elodea nuttallii</i>				<0.1%	1	1	
<i>Apium nodiflorum</i>				<i>Glyceria maxima</i>				0.1-1%	2	2	
<i>Berula erecta</i>				<i>Groenlandia densa</i>				1-2.5%	3	3	
<i>Callitriche hamulata</i>				<i>Hydrocharis morsus-ranae</i>				2.5-5%	4	3	
<i>Callitriche obtusangula</i>				<i>Iris pseudacorus</i>				5-10%	5	4	
<i>Ceratophyllum demersum</i>				<i>Juncus bulbosus</i>				10-25%	6	5	
<i>Hippurus vulgaris</i>				<i>Lemna gibba</i>				25-50%	7	5	
<i>Littorella uniflora</i>				<i>Lemna minor</i>				50-75%	8	5	
								>75%	9	5	

Physical Records River:

NGR:

(Use 3 point scale, 1 = <5%, 2 = 5-25% and 3 = >25%)

Width (m) <1 ___% 1-5 ___% >5-10 ___% >10-20 ___% >20 ___%

Depth (m) <0.25 ___% 0.25-0.5 ___% >0.5-1 ___% >1.0 ___%

Substrate Bedrock ___% Boulders ___% Cobbles ___% Pebbles ___% Gravel ___%
Sand ___% Silt/Mud ___% Clay ___% Peat ___% Not visible

Habitat Pool ___% Slack ___% Riffle ___% Run ___%

Shading: Left Bank None ___% Slight ___% Mod. ___% Dense ___%

Right Bank None ___% Slight ___% Mod. ___% Dense ___%

Water Clarity Clear ___% Cloudy ___% Turbi ___%

Bed Stability Firm ___% Stable ___% Unstable ___% Soft ___%

Measure of confidence for comparability of u/s and d/s sites (I > 75% similar, II 50-75%, III <50%)

Sites _____ Comparability
Sites _____ Comparability
Sites _____ Comparability

Confidence in survey conditions (% of site affected by adverse survey conditions, A < 25%, B 25-50%, C >50%)

Physical impact of STW discharge (1-5, minor to major, + comment)

Plant samples

Bryophytes No. of samples Sample codes used (e.g. a-d, 1-4) _____
Algae _____
Others _____

Comments (including observations on plant condition, algal and epiphyte growth)

Macrophyte Survey Form

River: Wharfe
 Site name: uls Collingham (14)

Length: 500m

Scale used: A FE (delete as appropriate)

NGR: SE 354457

Date: 11/8/97

Surveyor: DS/PS

		Rel	Cov			Rel	Cov			Rel	Cov
ALGAE											
				<i>Lotus pedunculatus</i>				<i>Lemna trisulca</i>			
<i>Batrachospermum sp</i>				<i>Menyanthes trifoliata</i>				<i>Phragmites australis</i>			
<i>Hildenbrandia rivularis</i>				<i>Montia fontana</i>				<i>Potamogeton alpinus</i>			
<i>Lemanea fluviatilis</i>				<i>Myriophyllum alterniflorum</i>				<i>Potamogeton bertholdii</i>			
<i>Vaucheria sp</i>				<i>Myriophyllum spicatum</i>	5	4		<i>Potamogeton crispus</i>	1	1	
<i>Enteromorpha sp</i>	1	1		<i>Nuphar lutea</i>				<i>Potamogeton freisii</i>			
<i>Stigeoclonium tenue</i>				<i>Nymphaea alba</i>				<i>Potamogeton gramineus</i>			
<i>Hydrodictyum reticulatum</i>				<i>Nymphoides peltata</i>				<i>Potamogeton lucens</i>			
<i>Cladophora agg.</i>				<i>Oenanthe crocata</i>				<i>Potamogeton natans</i>			
LIVERWORTS				<i>Oenanthe fluviatilis</i>				<i>Potamogeton obtusifolius</i>			
<i>Chiloscyphus polyanthos</i>				<i>Polygonum amphibium</i>				<i>Potamogeton pectinatus</i>			
<i>Jungermania atrovirens</i>				<i>Potentilla erecta</i>				<i>Potamogeton perfoliatus</i>	4	2	
<i>Marsupella emarginata</i>				<i>Ranunculus aquatilis</i>				<i>Potamogeton polygonifolius</i>			
<i>Nardia compressa</i>				<i>Ran. penic. subsp pseudofluitans</i>	3	2		<i>Potamogeton praelongus</i>			
<i>Pellia endiviifolia</i>				<i>Ran. penic. subsp penicillatus</i>				<i>Potamogeton pusillus</i>			
<i>Pellia epiphylla</i>				<i>Ran. penic. subsp vertumnus</i>				<i>Potamogeton trichoides</i>			
<i>Scapania undulata</i>				<i>Ranunculus circinatus</i>				<i>Sagittaria sagittifolia</i>			
MOSESSES				<i>Ranunculus flammula</i>				<i>Schoenoplectus lacustris</i>			
<i>Amblystegium fluviatile</i>				<i>Ranunculus fluitans</i>				<i>Sparganium emersum</i>			
<i>Amblystegium riparium</i>				<i>Ranunculus hederaceus</i>				<i>Sparganium erectum</i>	1	1	
<i>Blindia acuta</i>				<i>Ranunculus omiophyllus</i>				<i>Spirodela polyrhiza</i>			
<i>Brachythecium plumosum</i>				<i>Ranunculus peltatus</i>				<i>Typha latifolia</i>			
<i>Brachythecium rivulare</i>				<i>Ranunculus trichophyllus</i>				<i>Typha angustifolia</i>			
<i>Brachythecium rutabulum</i>				<i>Ranunculus sceleratus</i>				<i>Zannichellia palustris</i>			
<i>Bryum pseudotriquetrum</i>				<i>Rorippa amphibia</i>							
<i>Calliergon cuspidatum</i>				<i>Rorippa nasturtium-aquaticum</i>				OTHER SPECIES	SAMPLE		
<i>Cinclidotus fontinaloides</i>				<i>Rumex hydrolopathum</i>				<i>Phalaris arundinacea</i>			
<i>Dichodontium flavescens</i>				<i>Veronica anagallis-aquatica</i>				<i>Myosotis scorpioides</i>	1	1	
<i>Dichodontium palustre</i>				<i>Veronica catenata</i>				<i>Potamogeton x cooperii</i>	2	1	
<i>Dicranella palustris</i>				<i>Veronica scutellata</i>				<i>Filamentous algae</i>	5	5	
<i>Fontinalis antipyretica</i>				<i>Viola palustris</i>							
<i>Fontinalis squamosa</i>				MONOCOTYLEDONS							
<i>Hygrohypnum luridum</i>				<i>Acorus calamus</i>							
<i>Hygrohypnum ochraceum</i>				<i>Alisma plantago aquatica</i>							
<i>Hyocomium amoricum</i>				<i>Alisma lanceolatum</i>							
<i>Philonotis fontana</i>				<i>Bolboschoenus maritimus</i>							
<i>Polytrichum commune</i>				<i>Butomus umbellatus</i>							
<i>Racomitrium aciculare</i>				<i>Carex acuta</i>							
<i>Rhynchostegium riparioides</i>	1	1		<i>Carex acutiformis</i>							
<i>Sphagnum species</i>				<i>Carex riparia</i>							
<i>Thamnobryum alopecurum</i>				<i>Carex rostrata</i>							
VASCULAR CRYPTOGRAMS				<i>Carex vesicaria</i>							
<i>Azolla filiculoides</i>				<i>Catabrosa aquatica</i>							
<i>Equisetum fluviatile</i>				<i>Eleocharis palustris</i>							
<i>Equisetum palustre</i>				<i>Eleogiton fluitans</i>							
DICOTYLEDONS				<i>Elodea canadensis</i>				%	C	A	Area
<i>Apium inundatum</i>				<i>Elodea nuttallii</i>	4	3		<0.1%	1	1	
<i>Apium nodiflorum</i>				<i>Glyceria maxima</i>				0.1-1%	2	2	
<i>Berula erecta</i>				<i>Groenlandia densa</i>				1-2.5%	3	3	
<i>Callitriche hamulata</i>				<i>Hydrocharis morsus-ranae</i>				2.5-5%	4	3	
<i>Callitriche obtusangula</i>				<i>Iris pseudacorus</i>				5-10%	5	4	
<i>Ceratophyllum demersum</i>				<i>Juncus bulbosus</i>				10-25%	6	5	
<i>Hippurus vulgans</i>				<i>Lemna gibba</i>				25-50%	7	5	
<i>Littorella uniflora</i>				<i>Lemna minor</i>	1	1		50-75%	8	5	
								>75%	9	5	

Physical Records River:

NGR:

(Use 3 point scale, 1 = <5%, 2 = 5-25% and 3 = >25%)

Width (m) <1 ___% 1-5 ___% >5-10 ___% >10-20 ___% 2 >20 ___% 3

Depth (m) <0.25 ___% 2 0.25-0.5 ___% 3 >0.5-1 ___% 3 >1.0 ___% 2

Substrate Bedrock ___% Boulders ___% Cobbles ___% Pebbles ___% 3 Gravel ___% 3 Sand ___% 2 Silt/Mud ___% 1 Clay ___% Peat ___% Not visible 3

Habitat Pool ___% Slack ___% 2 Riffle ___% 2 Run ___% 1

Shading: Left Bank None ___% Slight ___% 1 Mod. ___% 2 Dense ___% 3

Right Bank None ___% Slight ___% 2 Mod. ___% 2 Dense ___% 1

Water Clarity Clear ___% 3 Cloudy ___% Turbi ___%

Bed Stability Firm ___% Stable ___% Unstable ___% 3 Soft ___% 2

Measure of confidence for comparability of u/s and d/s sites (I > 75% similar, II 50-75%, III <50%)

Sites _____ Comparability
Sites _____ Comparability
Sites _____ Comparability

Confidence in survey conditions (% of site affected by adverse survey conditions, A < 25%, B 25-50%, C >50%)

Physical impact of STW discharge (1-5, minor to major, + comment) _____

Plant samples

Bryophytes No. of samples Sample codes used (e.g. a-d, 1-4) _____
Algae _____
Others _____

Comments (including observations on plant condition, algal and epiphyte growth)

Macrophyte Survey Form

River: Wharfe
 Site name: WLS Collingham (14)
 Length: 100m
 Scale used: ~~A~~ C (delete as appropriate)

NGR: SE 354457
 Date: 11/8/97
 Surveyor: DS/PS

		Rel	Cov			Rel	Cov			Rel	Cov				
ALGAE				Lotus pedunculatus				Lemna trisulca							
Batrachospermum sp				Menyanthes trifoliata				Phragmites australis							
Hildenbrandia rivularis				Montia fontana				Potamogeton alpinus							
Lemanea fluviatilis				Myriophyllum alterniflorum				Potamogeton berchtoldii							
Vaucheria sp				Myriophyllum spicatum				3 Potamogeton crispus							
Enteromorpha sp				Nuphar lutea				Potamogeton freisii							
Stigeoclonium tenue				Nymphaea alba				Potamogeton gramineus							
Hydrodictyum reticulatum				Nymphoides peltata				Potamogeton lucens							
Cladophora agg.				Oenanthe crocata				Potamogeton natans							
LIVERWORTS				Oenanthe fluviatilis				Potamogeton obtusifolius							
Chiloscyphus polyanthos				Polygonum amphibium				Potamogeton pectinatus							
Jungermania atrovirens				Potentilla erecta				Potamogeton perfoliatus							
Marsupella emarginata				Ranunculus aquatilis				Potamogeton polygonifolius							
Nardia compressa				Ran. penic. subsp pseudofluitans				1 Potamogeton praelongus							
Pellia endiviifolia				Ran. penic. subsp penicillatus				Potamogeton pusillus							
Pellia epiphylla				Ran. penic. subsp vertumnus				Potamogeton trichoides							
Scapania undulata				Ranunculus circinatus				Sagittaria sagittifolia							
MOSESSES				Ranunculus flammula				Schoenoplectus lacustris							
Amblystegium fluviatile				Ranunculus fluitans				Sparganium emersum							
Amblystegium riparium				Ranunculus hederaceus				Sparganium erectum							
Blindia acuta				Ranunculus omiophyllus				Spirodela polyrhiza							
Brachythecium plumosum				Ranunculus peltatus				Typha latifolia							
Brachythecium rivulare				Ranunculus trichophyllus				Typha angustifolia							
Brachythecium rutabulum				Ranunculus sceleratus				Zannichellia palustris							
Bryum pseudotriquetrum				Rorippa amphibia											
Calliergon cuspidatum				Rorippa nasturtium-aquaticum				OTHER SPECIES		SAMPLE					
Cinclidotus fontinaloides				Rumex hydrolopathum				Myosotis scorpioides		1					
Dichodontium flavescens				Veronica anagallis-aquatica				Phlox or arundinacea		2					
Dichodontium palustre				Veronica catenata				Flamentous algae		6					
Dicranella palustris				Veronica scutellata											
Fontinalis antipyretica				Viola palustris											
Fontinalis squamosa				MONOCOTYLEDONS											
Hygrohypnum luridum				Acorus calamus											
Hygrohypnum ochraceum				Alisma plantago aquatica											
Hyocomium armonicum				Alisma lanceolatum											
Philonotis fontana				Bolboschoenus maritimus											
Polytrichum commune				Butomus umbellatus											
Racomitrium aciculare				Carex acuta											
Rhynchostegium riparioides				Carex acutiformis											
Sphagnum species				Carex riparia											
Thamnobryum alopecurum				Carex rostrata											
VASCULAR CRYPTOGRAMS				Carex vesicaria											
Azolla filiculoides				Catabrosa aquatica											
Equisetum fluviatile				Eleocharis palustris											
Equisetum palustre				Eleogiton fluitans											
DICOTYLEDONS				Elodea canadensis				%		C		A		Area	
Apium inundatum				Elodea nuttallii				<0.1%		1		1			
Apium nodiflorum				Glyceria maxima				0.1-1%		2		2			
Berula erecta				Groenlandia densa				1-2.5%		3		3			
Callitriche hamulata				Hydrocharis morsus-ranae				2.5-5%		4		3			
Callitriche obtusangula				Iris pseudacorus				5-10%		5		4			
Ceratophyllum demersum				Juncus bulbosus				10-25%		6		5			
Hippurus vulgaris				Lemna gibba				25-50%		7		5			
Littorella uniflora				Lemna minor				50-75%		8		5			
								>75%		9		5			

Physical Records River:

NGR:

(Use 3 point scale, 1 = <5%, 2 = 5-25% and 3 = >25%)

Width (m) <1 ___% 1-5 ___% >5-10 ___% >10-20 ___% 3 >20 ___% 2

Depth (m) <0.25 ___% 0.25-0.5 ___% 1 >0.5-1 ___% 3 >1.0 ___% 3

Substrate Bedrock ___% Boulders ___% Cobbles ___% Pebbles ___% 3 Gravel ___% 2 Sand ___% 2 Silt/Mud ___% 1 Clay ___% Peat ___% Not visible 3

Habitat Pool ___% Slack ___% 3 Riffle ___% Run ___% 1

Shading: Left Bank None ___% Slight ___% 1 Mod. ___% 1 Dense ___% 3

Right Bank None ___% Slight ___% 3 Mod. ___% 1 Dense ___% 2

Water Clarity Clear ___% 3 Cloudy ___% Turbi ___%

Bed Stability Firm ___% Stable ___% Unstable ___% 2 Soft ___% 1

Measure of confidence for comparability of u/s and d/s sites (I > 75% similar, II 50-75%, III <50%)

Sites _____ Comparability
Sites _____ Comparability
Sites _____ Comparability

Confidence in survey conditions (% of site affected by adverse survey conditions, A < 25%, B 25-50%, C >50%)

Physical impact of STW discharge (1-5, minor to major, + comment)

Plant samples

Bryophytes No. of samples Sample codes used (e.g. a-d, 1-4) _____
Algae _____
Others _____

Comments (including observations on plant condition, algal and epiphyte growth)

Macrophyte Survey Form

River: *Wharfe*
 Site name: *Boston Lp (15)*
 Length: *500m*
 Scale used: A ~~B~~ (delete as appropriate)

NGR: *SE 423465*
 Date: *12/18/97*
 Surveyor: *DS/PS*

	Rel	Cov		Rel	Cov		Rel	Cov
ALGAE			<i>Lotus pedunculatus</i>			<i>Lemna trisulca</i>		
<i>Batrachospermum sp</i>			<i>Menyanthes trifoliata</i>			<i>Phragmites australis</i>		
<i>Hildenbrandia rivularis</i>	1	3	<i>Montia fontana</i>			<i>Potamogeton alpinus</i>		
<i>Lemanea fluviatilis</i>			<i>Myriophyllum alterniflorum</i>			<i>Potamogeton berchtoldii</i>		
<i>Vaucheria sp</i>			<i>Myriophyllum spicatum</i>	5	3	<i>Potamogeton crispus</i>	1	1
<i>Enteromorpha sp</i>	1	1	<i>Nuphar lutea</i>			<i>Potamogeton freisii</i>		
<i>Stigeoclonium tenue</i>			<i>Nymphaea alba</i>			<i>Potamogeton gramineus</i>		
<i>Hydrodictyum reticulatum</i>			<i>Nymphoides peltata</i>			<i>Potamogeton lucens</i>		
<i>Cladophora agg.</i>			<i>Oenanthe crocata</i>			<i>Potamogeton natans</i>		
LIVERWORTS			<i>Oenanthe fluviatilis</i>			<i>Potamogeton obtusifolius</i>		
<i>Chiloscyphus polyanthos</i>			<i>Polygonum amphibium</i>			<i>Potamogeton pectinatus</i>		
<i>Jungermania atrovirens</i>			<i>Potentilla erecta</i>			<i>Potamogeton perfoliatus</i>	1	1
<i>Marsupella emarginata</i>			<i>Ranunculus aquatilis</i>			<i>Potamogeton polygonifolius</i>		
<i>Nardia compressa</i>			<i>Ran. penic. subsp pseudofluitans</i>	3	1	<i>Potamogeton praelongus</i>		
<i>Pellia endiviifolia</i>			<i>Ran. penic. subsp penicillatus</i>	4	2	<i>Potamogeton pusillus</i>		
<i>Pellia epiphylla</i>			<i>Ran. penic. subsp vertumnus</i>			<i>Potamogeton trichoides</i>		
<i>Scapania undulata</i>			<i>Ranunculus circinatus</i>			<i>Sagittaria sagittifolia</i>		
MOSESSES			<i>Ranunculus flammula</i>			<i>Schoenoplectus lacustris</i>		
<i>Amblystegium fluviatile</i>			<i>Ranunculus fluitans</i>			<i>Sparganium emersum</i>		
<i>Amblystegium riparium</i>			<i>Ranunculus hederaceus</i>			<i>Sparganium erectum</i>		
<i>Blindia acuta</i>			<i>Ranunculus omiophyllus</i>			<i>Spirodela polyrhiza</i>		
<i>Brachythecium plumosum</i>			<i>Ranunculus peltatus</i>			<i>Typha latifolia</i>		
<i>Brachythecium rivulare</i>			<i>Ranunculus trichophyllus</i>			<i>Typha angustifolia</i>		
<i>Brachythecium rutabulum</i>			<i>Ranunculus sceleratus</i>			<i>Zannichellia palustris</i>		
<i>Bryum pseudotriquetrum</i>			<i>Rorippa amphibia</i>					
<i>Calliergon cuspidatum</i>			<i>Rorippa nasturtium-aquaticum</i>			OTHER SPECIES	SAMPLE	
<i>Cinclidotus fontinaloides</i>			<i>Rumex hydrolopathum</i>			<i>Phalaris arundinacea</i>		
<i>Dichodontium flavescens</i>			<i>Veronica anagallis-aquatica</i>			<i>Filamentous algae</i>	2	2
<i>Dichodontium palustre</i>			<i>Veronica catenata</i>				1	2
<i>Dicranella palustris</i>			<i>Veronica scutellata</i>					
<i>Fontinalis antipyretica</i>	2	1	<i>Viola palustris</i>					
<i>Fontinalis squamosa</i>			MONOCOTYLEDONS					
<i>Hygrohypnum luridum</i>			<i>Acorus calamus</i>					
<i>Hygrohypnum ochraceum</i>			<i>Alisma plantago aquatica</i>					
<i>Hyocomium amoricum</i>			<i>Alisma lanceolatum</i>					
<i>Philonotis fontana</i>			<i>Bolboschoenus maritimus</i>					
<i>Polytrichum commune</i>			<i>Butomus umbellatus</i>					
<i>Racomitrium aciculare</i>			<i>Carex acuta</i>					
<i>Rhynchosstegium riparioides</i>			<i>Carex acutiformis</i>					
<i>Sphagnum species</i>			<i>Carex riparia</i>					
<i>Thamnobryum alopecurum</i>			<i>Carex rostrata</i>					
VASCULAR CRYPTOGRAMS			<i>Carex vesicaria</i>					
<i>Azolla filiculoides</i>			<i>Catabrosa aquatica</i>					
<i>Equisetum fluviatile</i>			<i>Eleocharis palustris</i>					
<i>Equisetum palustre</i>			<i>Eleogiton fluitans</i>					
DICOTYLEDONS			<i>Elodea canadensis</i>			%	C	A
<i>Apium inundatum</i>			<i>Elodea nuttallii</i>	2	2	<0.1%	1	1
<i>Apium nodiflorum</i>			<i>Glyceria maxima</i>			0.1-1%	2	2
<i>Berula erecta</i>			<i>Groenlandia densa</i>			1-2.5%	3	3
<i>Callitriche hamulata</i>			<i>Hydrocharis morsus-ranae</i>			2.5-5%	4	3
<i>Callitriche obtusangula</i>			<i>Iris pseudacorus</i>			5-10%	5	4
<i>Ceratophyllum demersum</i>			<i>Juncus bulbosus</i>			10-25%	6	5
<i>Hippurus vulgaris</i>			<i>Lemna gibba</i>			25-50%	7	5
<i>Littorella uniflora</i>			<i>Lemna minor</i>	1	1	50-75%	8	5
						>75%	9	5

Physical Records River:

NGR:

(Use 3 point scale, 1 = <5%, 2 = 5-25% and 3 = >25%)

Width (m) <1 ___% 1-5 ___% >5-10 ___% >10-20 ___% 1 >20 ___% 3

Depth (m) <0.25 ___% 1 0.25-0.5 ___% 1 >0.5-1 ___% 3 >1.0 ___% 2

Substrate Bedrock ___% Boulders ___% Cobbles ___% 2 Pebbles ___% 3 Gravel ___% 3 Sand ___% 1 Silt/Mud ___% 1 Clay ___% Peat ___% Not visible

Habitat Pool ___% Slack ___% 3 Riffle ___% 1 Run ___% 1

Shading: Left Bank None ___% Slight ___% Mod. ___% 2 Dense ___% 3

Right Bank None ___% Slight ___% 2 Mod. ___% 3 Dense ___% 2

Water Clarity Clear ___% 3 Cloudy ___% Turbi ___%

Bed Stability Firm ___% Stable ___% Unstable ___% 3 Soft ___% 1

Measure of confidence for comparability of u/s and d/s sites (I > 75% similar, II 50-75%, III <50%)

Sites _____ Comparability
Sites _____ Comparability
Sites _____ Comparability

Confidence in survey conditions (% of site affected by adverse survey conditions, A < 25%, B 25-50%, C >50%)

Physical impact of STW discharge (1-5, minor to major, + comment) _____

Plant samples

Bryophytes No. of samples Sample codes used (e.g. a-d, 1-4) _____
Algae _____
Others _____

Comments (including observations on plant condition, algal and epiphyte growth)

Macrophyte Survey Form

River: Wharfe
 Site name: Boston Spz (15)
 Length: 100m
 Scale used: A C (delete as appropriate)

NGR: SE 423465
 Date: 12/18/97
 Surveyor: DS/PS

		Rel	Cov			Rel	Cov			Rel	Cov				
ALGAE				Lotus pedunculatus				Lemna trisulca							
Batrachospermum sp				Menyanthes trifoliata				Phragmites australis							
Hildenbrandia rivularis				3 Montia fontana				Potamogeton alpinus							
Lemanea fluviatilis				Myriophyllum alterniflorum				Potamogeton berchtoldii							
Vaucheria sp				Myriophyllum spicatum				4 Potamogeton crispus							
Enteromorpha sp				2 Nuphar lutea				Potamogeton freisii							
Stigeoclonium tenue				Nymphaea alba				Potamogeton gramineus							
Hydrodictyum reticulatum				Nymphoides peltata				Potamogeton lucens							
Cladophora agg.				Oenanthe crocata				Potamogeton natans							
LIVERWORTS				Oenanthe fluviatilis				Potamogeton obtusifolius							
Chiloscyphus polyanthos				Polygonum amphibium				Potamogeton pectinatus							
Jungermania atrovirens				Potentilla erecta				Potamogeton perfoliatus							
Marsupella emarginata				Ranunculus aquatilis				Potamogeton polygonifolius							
Nardia compressa				Ran. penic. subsp pseudofluitans				2 Potamogeton praelongus							
Pellia endiviifolia				Ran. penic. subsp penicillatus				3 Potamogeton pusillus							
Pellia epiphylla				Ran. penic. subsp vertumnus				Potamogeton trichoides							
Scapania undulata				Ranunculus circinatus				Sagittaria sagittifolia							
MOSESSES				Ranunculus flammula				Schoenoplectus lacustris							
Amblystegium fluviatile				Ranunculus fluitans				Sparganium emersum							
Amblystegium riparium				Ranunculus hederaceus				Sparganium erectum							
Blindia acuta				Ranunculus omiophyllus				Spirodela polyrhiza							
Brachythecium plumosum				Ranunculus peltatus				Typha latifolia							
Brachythecium rivulare				Ranunculus trichophyllus				Typha angustifolia							
Brachythecium rotabulum				Ranunculus sceleratus				Zannichellia palustris							
Bryum pseudotriquetrum				Rorippa amphibia											
Calliergon cuspidatum				Rorippa nasturtium-aquaticum				OTHER SPECIES		SAMPLE					
Cinclidotus fontinaloides				Rumex hydrolopathum				Phragmites acundinacea		2					
Dichodontium flavescens				Veronica anagallis-aquatica				Filamentous algae		5					
Dichodontium palustre				Veronica catenata											
Dicranella palustris				Veronica scutellata											
Fontinalis antipyretica				1 Viola palustris											
Fontinalis squamosa															
MONOCOTYLEDONS															
Hygrohypnum luridum				Acorus calamus											
Hygrohypnum ochraceum				Alisma plantago aquatica											
Hyocomium amoricum				Alisma lanceolatum											
Philonotis fontana				Bolboschoenus maritimus											
Polytrichum commune				Butomus umbellatus											
Racomitrium aciculare				Carex acuta											
Rhynchosstegium riparioides				Carex acutiformis											
Sphagnum species				Carex riparia											
Thamnobryum alopecurum				Carex rostrata											
VASCULAR CRYPTOGRAMS				Carex vesicaria											
Azolla filiculoides				Catabrosa aquatica											
Equisetum fluviatile				Eleocharis palustris											
Equisetum palustre				Eleogiton fluitans											
DICOTYLEDONS				Elodea canadensis				% <0.1%		C 1		A 1		Area	
Apium inundatum				Elodea nuttallii				0.1-1%		2		2			
Apium nodiflorum				Glyceria maxima				1-2.5%		3		3			
Berula erecta				Groenlandia densa				2.5-5%		4		3			
Callitriche hamulata				Hydrocharis morsus-ranae				5-10%		5		4			
Callitriche obtusangula				Iris pseudacorus				10-25%		6		5			
Ceratophyllum demersum				Juncus bulbosus				25-50%		7		5			
Hippurus vulgaris				Lemna gibba				50-75%		8		5			
Littorella uniflora				Lemna minor				>75%		9		5			

Physical Records River:

NGR:

(Use 3 point scale, 1 = <5%, 2 = 5-25% and 3 = >25%)

Width (m) <1 ___% 1-5 ___% >5-10 ___% >10-20 ___% 1 >20 ___% 3

Depth (m) <0.25 ___% 0.25-0.5 ___% 3 >0.5-1 ___% 3 >1.0 ___% 1

Substrate Bedrock ___% Boulders ___% Cobbles ___% 2 Pebbles ___% 3 Gravel ___% 2
Sand ___% Silt/Mud ___% Clay ___% Peat ___% Not visible

Habitat Pool ___% Slack ___% 3 Riffle ___% Run ___% 1

Shading: Left Bank None ___% Slight ___% 1 Mod. ___% 3 Dense ___% 1

Right Bank None ___% 1 Slight ___% 2 Mod. ___% 2 Dense ___% 1

Water Clarity Clear ___% 3 Cloudy ___% Turbi ___%

Bed Stability Firm ___% Stable ___% Unstable ___% 3 Soft ___%

Measure of confidence for comparability of u/s and d/s sites (I > 75% similar, II 50-75%, III <50%)

Sites _____ Comparability
Sites _____ Comparability
Sites _____ Comparability

Confidence in survey conditions (% of site affected by adverse survey conditions, A < 25%, B 25-50%, C >50%)

Physical impact of STW discharge (1-5, minor to major, + comment) _____

Plant samples

Bryophytes No. of samples Sample codes used (e.g. a-d, 1-4): _____
Algae _____
Others _____

Comments (including observations on plant condition, algal and epiphyte growth)

Macrophyte Survey Form

River: *Whorfe*
 Site name: *uls Woodhall Hotel (16)*
 Length: *500m*
 Scale used: A ~~40~~ (delete as appropriate)

NGR: *SE 369467*
 Date: *12/8/97*
 Surveyor: *DS/PS*

		Rel	Cov			Rel	Cov			Rel	Cov		
ALGAE				Lotus pedunculatus				Lemna trisulca					
Batrachospermum sp				Menyanthes trifoliata				Phragmites australis					
Hildenbrandia rivularis				Montia fontana				Potamogeton alpinus					
Lemanea fluviatilis				Myriophyllum alterniflorum				Potamogeton bertholdii					
Vaucheria sp				Myriophyllum spicatum				4	4	Potamogeton crispus		1	1
Enteromorpha sp				1	1	Nuphar lutea				Potamogeton freisii			
Stigeoclonium tenue				Nymphaea alba				Potamogeton gramineus					
Hydrodictyum reticulatum				Nymphoides peltata				Potamogeton lucens					
Cladophora agg.				Oenanthe crocata				Potamogeton natans					
LIVERWORTS				Oenanthe fluviatilis				Potamogeton obtusifolius					
Chiloscyphus polyanthos				Polygonum amphibium				1	1	Potamogeton pectinatus			
Jungermania atrovirens				Potentilla erecta				Potamogeton perfoliatus				2	1
Marsupella emarginata				Ranunculus aquatilis				Potamogeton polygonifolius					
Nardia compressa				Ran. penic. subsp pseudofluitans				Potamogeton praelongus					
Pellia endiviifolia				Ran. penic. subsp penicillatus				Potamogeton pusillus					
Pellia epiphylla				Ran. penic. subsp vertumnus				Potamogeton trichoides					
Scapania undulata				Ranunculus circinatus				Sagittaria sagittifolia					
MOSESSES				Ranunculus flammula				Schoenoplectus lacustris					
Amblystegium fluviatile				Ranunculus fluitans				Sparganium emersum					
Amblystegium riparium				Ranunculus hederaceus				Sparganium erectum				2	1
Blindia acuta				Ranunculus omiophyllus				Spirodela polyrhiza					
Brachythecium plumosum				Ranunculus peltatus				Typha latifolia					
Brachythecium rivulare				Ranunculus trichophyllus				Typha angustifolia					
Brachythecium rutabulum				Ranunculus sceleratus				Zannichellia palustris					
Bryum pseudotriquetrum				Rorippa amphibia									
Calliergon cuspidatum				Rorippa nasturtium-aquaticum				OTHER SPECIES		SAMPLE			
Cinclidotus fontinaloides				Rumex hydrolopathum				Phalaris arundinacea				2	2
Dichodontium flavescens				Veronica anagallis-aquatica				Epilobium hirsutum				1	1
Dichodontium palustre				Veronica catenata				Myosotis scorpioides				1	1
Dicranella palustris				Veronica scutellata				Solanum dulcamara				1	1
Fontinalis antipyretica				Viola palustris				Filamentous algae				5	5
Fontinalis squamosa				MONOCOTYLEDONS									
Hygrohypnum luridum				Acorus calamus									
Hygrohypnum ochraceum				Alisma plantago aquatica									
Hyocomium armoricum				Alisma lanceolatum									
Philonotis fontana				Bolboschoenus maritimus									
Polytrichum commune				Butomus umbellatus									
Racomitrium aciculare				Carex acuta									
Rhynchostegium riparioides				Carex acutiformis									
Sphagnum species				Carex riparia									
Thamnobryum alopecurum				Carex rostrata									
VASCULAR CRYPTOGRAMS				Carex vesicaria									
Azolla filiculoides				Catabrosa aquatica									
Equisetum fluviatile				Eleocharis palustris									
Equisetum palustre				Eleogiton fluitans									
DICOTYLEDONS				Elodea canadensis				%	C	A	Area		
Apium inundatum				Elodea nuttallii				<0.1%	1	1			
Apium nodiflorum				Glyceria maxima				0.1-1%	2	2			
Berula erecta				Groenlandia densa				1-2.5%	3	3			
Callitriche hamulata				Hydrocharis morsus-ranae				2.5-5%	4	3			
Callitriche obtusangula				Iris pseudacorus				5-10%	5	4			
Ceratophyllum demersum				Juncus bulbosus				10-25%	6	5			
Hippurus vulgaris				Lemna gibba				25-50%	7	5			
Littorella uniflora				Lemna minor				50-75%	8	5			
								>75%	9	5			

Physical Records River:

NGR:

(Use 3 point scale, 1 = <5%, 2 = 5-25% and 3 = >25%)

Width (m) <1 ___% 1-5 ___% >5-10 ___% >10-20 ___% >20 ___%

Depth (m) <0.25 ___% 0.25-0.5 ___% >0.5-1 ___% >1.0 ___%

Substrate Bedrock ___% Boulders ___% Cobbles ___% Pebbles ___% Gravel ___%
Sand ___% Silt/Mud ___% Clay ___% Peat ___% Not visible

Habitat Pool ___% Slack ___% Riffle ___% Run ___%

Shading: Left Bank None ___% Slight ___% Mod. ___% Dense ___%
Right Bank None ___% Slight ___% Mod. ___% Dense ___%

Water Clarity Clear ___% Cloudy ___% Turbi ___%

Bed Stability Firm ___% Stable ___% Unstble ___% Soft ___%

Measure of confidence for comparability of u/s and d/s sites (I > 75% similar, II 50-75%, III <50%)

Sites _____ Comparability
Sites _____ Comparability
Sites _____ Comparability

Confidence in survey conditions (% of site affected by adverse survey conditions, A < 25%, B 25-50%, C >50%)

Physical impact of STW discharge (1-5, minor to major, + comment)

Plant samples

Bryophytes No. of samples Sample codes used (e.g. a-d, 1-4) _____
Algae _____
Others _____

Comments (including observations on plant condition, algal and epiphyte growth)

Macrophyte Survey Form

River: Wharfe
 Site name: u/s Woodhall Hotel (16)
 Length: 100m
 Scale used: ~~A~~ C (delete as appropriate)

NGR: SE 369467
 Date: 12/8/97
 Surveyor: DS/05

		Rel	Cov			Rel	Cov			Rel	Cov
ALGAE				<i>Lotus pedunculatus</i>				<i>Lemna trisulca</i>			
<i>Batrachospermum sp</i>				<i>Menyanthes trifoliata</i>				<i>Phragmites australis</i>			
<i>Hildenbrandia rivularis</i>				<i>Montia fontana</i>				<i>Potamogeton alpinus</i>			
<i>Lemanea fluviatilis</i>				<i>Myriophyllum alterniflorum</i>				<i>Potamogeton berchtoldii</i>			
<i>Vaucheria sp</i>				<i>Myriophyllum spicatum</i>			3	<i>Potamogeton crispus</i>			
<i>Enteromorpha sp</i>		2		<i>Nuphar lutea</i>				<i>Potamogeton freisii</i>			
<i>Stigeoclonium tenue</i>				<i>Nymphaea alba</i>				<i>Potamogeton gramineus</i>			
<i>Hydrodictyum reticulatum</i>				<i>Nymphoides peltata</i>				<i>Potamogeton lucens</i>			
<i>Cladophora agg.</i>				<i>Oenanthe crocata</i>				<i>Potamogeton natans</i>			
LIVERWORTS				<i>Oenanthe fluviatilis</i>				<i>Potamogeton obtusifolius</i>			
<i>Chiloscyphus polyanthos</i>				<i>Polygonum amphibium</i>			1	<i>Potamogeton pectinatus</i>			
<i>Jungermania atrovirens</i>				<i>Potentilla erecta</i>				<i>Potamogeton perfoliatus</i>			
<i>Marsupella emarginata</i>				<i>Ranunculus aquatilis</i>				<i>Potamogeton polygonifolius</i>			
<i>Nardia compressa</i>				<i>Ran. penic. subsp pseudofluitans</i>				<i>Potamogeton praelongus</i>			
<i>Pellia endiviifolia</i>				<i>Ran. penic. subsp penicillatus</i>				<i>Potamogeton pusillus</i>			
<i>Pellia epiphylla</i>				<i>Ran. penic. subsp vertumnus</i>				<i>Potamogeton trichoides</i>			
<i>Scapania undulata</i>				<i>Ranunculus circinatus</i>				<i>Sagittaria sagittifolia</i>			
MOSESSES				<i>Ranunculus flammula</i>				<i>Schoenoplectus lacustris</i>			
<i>Amblystegium fluviatile</i>				<i>Ranunculus fluitans</i>				<i>Sparganium emersum</i>			
<i>Amblystegium riparium</i>				<i>Ranunculus hederaceus</i>				<i>Sparganium erectum</i>			1
<i>Blindia acuta</i>				<i>Ranunculus omiophyllus</i>				<i>Spirodela polyrhiza</i>			
<i>Brachythecium plumosum</i>				<i>Ranunculus peltatus</i>				<i>Typha latifolia</i>			
<i>Brachythecium rivulare</i>				<i>Ranunculus trichophyllus</i>				<i>Typha angustifolia</i>			
<i>Brachythecium rutabulum</i>				<i>Ranunculus sceleratus</i>				<i>Zannichellia palustris</i>			
<i>Bryum pseudotriquetrum</i>				<i>Rorippa amphibia</i>							
<i>Calliergon cuspidatum</i>				<i>Rorippa nasturtium-aquaticum</i>				OTHER SPECIES	SAMPLE		
<i>Cinclidotus fontinaloides</i>				<i>Rumex hydrolopathum</i>				<i>Phalaris arundinacea</i>			1
<i>Dichodontium flavescens</i>				<i>Veronica anagallis-aquatica</i>				<i>Myosotis scorpioides</i>			1
<i>Dichodontium palustre</i>				<i>Veronica catenata</i>				<i>Solanum dulcamara</i>			1
<i>Dicranella palustris</i>				<i>Veronica scutellata</i>				<i>Filamentous algae</i>			8
<i>Fontinalis antipyretica</i>				<i>Viola palustris</i>							
<i>Fontinalis squamosa</i>				MONOCOTYLEDONS							
<i>Hygrohypnum luridum</i>				<i>Acorus calamus</i>							
<i>Hygrohypnum ochraceum</i>				<i>Alisma plantago aquatica</i>							
<i>Hyocomium armoricum</i>				<i>Alisma lanceolatum</i>							
<i>Philonotis fontana</i>				<i>Bolboschoenus maritimus</i>							
<i>Polytrichum commune</i>				<i>Butomus umbellatus</i>							
<i>Racomitrium aciculare</i>				<i>Carex acuta</i>							
<i>Rhynchostegium riparioides</i>				<i>Carex acutiformis</i>							
<i>Sphagnum species</i>				<i>Carex riparia</i>							
<i>Thamnobyrium alopecurum</i>				<i>Carex rostrata</i>							
VASCULAR CRYPTOGRAMS				<i>Carex vesicaria</i>							
<i>Azolla filiculoides</i>				<i>Catabrosa aquatica</i>							
<i>Equisetum fluviatile</i>				<i>Eleocharis palustris</i>							
<i>Equisetum palustre</i>				<i>Eleogiton fluitans</i>							
DICOTYLEDONS				<i>Elodea canadensis</i>				%	C	A	Area
<i>Apium inundatum</i>				<i>Elodea nuttallii</i>		6		<0.1%	1	1	
<i>Apium nodiflorum</i>				<i>Glyceria maxima</i>				0.1-1%	2	2	
<i>Berula erecta</i>				<i>Groenlandia densa</i>				1-2.5%	3	3	
<i>Callitriche hamulata</i>				<i>Hydrocharis morsus-ranae</i>				2.5-5%	4	3	
<i>Callitriche obtusangula</i>				<i>Ins pseudacorus</i>				5-10%	5	4	
<i>Ceratophyllum demersum</i>				<i>Juncus bulbosus</i>				10-25%	6	5	
<i>Hippurus vulgaris</i>				<i>Lemna gibba</i>				25-50%	7	5	
<i>Littorella uniflora</i>				<i>Lemna minor</i>		1		50-75%	8	5	
								>75%	9	5	

Physical Records

River:

NGR:

(Use 3 point scale, 1 = <5%, 2 = 5-25% and 3 = >25%)

Width (m) <1 ___% 1-5 ___% >5-10 ___% >10-20 ___% >20 ___%

Depth (m) <0.25 ___% 0.25-0.5 ___% >0.5-1 ___% >1.0 ___%

Substrate Bedrock ___% Boulders ___% Cobbles ___% Pebbles ___% Gravel ___% Sand ___% Silt/Mud ___% Clay ___% Peat ___% Not visible

Habitat Pool ___% Slack ___% Riffle ___% Run ___%

Shading: Left Bank None ___% Slight ___% Mod. ___% Dense ___%

Right Bank None ___% Slight ___% Mod. ___% Dense ___%

Water Clarity Clear ___% Cloudy ___% Turbi ___%

Bed Stability Firm ___% Stable ___% Unstable ___% Soft ___%

Measure of confidence for comparability of u/s and d/s sites (I > 75% similar, II 50-75%, III <50%)

Sites _____ Comparability
Sites _____ Comparability
Sites _____ Comparability

Confidence in survey conditions (% of site affected by adverse survey conditions, A < 25%, B 25-50%, C >50%)

Physical impact of STW discharge (1-5, minor to major, + comment)

Plant samples

Bryophytes No. of samples Sample codes used (e.g. a-d, 1-4) _____
Algae _____
Others _____

Comments (including observations on plant condition, algal and epiphyte growth)

Macrophyte Survey Form

River: Wharfe
 Site name: v/s Newton Kyme (17)
 Length: 500 m
 Scale used: A ~~10~~ (delete as appropriate)

NGR: SE 455 457
 Date: 12/8/97
 Surveyor: DS/PS

		Rel	Cov			Rel	Cov			Rel	Cov
ALGAE				<i>Lotus pedunculatus</i>				<i>Lemna trisulca</i>			
<i>Batrachospermum sp</i>				<i>Menyanthes trifoliata</i>				<i>Phragmites australis</i>			
<i>Hildenbrandia rivularis</i>				<i>Montia fontana</i>				<i>Potamogeton alpinus</i>			
<i>Lemanea fluviatilis</i>				<i>Myriophyllum alterniflorum</i>				<i>Potamogeton berchtoldii</i>			
<i>Vaucheria sp</i>				<i>Myriophyllum spicatum</i>	4	3		<i>Potamogeton crispus</i>			
<i>Enteromorpha sp</i>	3	3		<i>Nuphar lutea</i>				<i>Potamogeton freisii</i>			
<i>Stigeoclonium tenue</i>				<i>Nymphaea alba</i>				<i>Potamogeton gramineus</i>			
<i>Hydrodictyum reticulatum</i>				<i>Nymphoides peltata</i>				<i>Potamogeton lucens</i>			
<i>Cladophora agg.</i>				<i>Oenanthe crocata</i>				<i>Potamogeton natans</i>			
LIVERWORTS				<i>Oenanthe fluviatilis</i>				<i>Potamogeton obtusifolius</i>			
<i>Chiloscyphus polyanthos</i>				<i>Polygonum amphibium</i>				<i>Potamogeton pectinatus</i>			
<i>Jungermania atrovirens</i>				<i>Potentilla erecta</i>				<i>Potamogeton perfoliatus</i>	4	3	
<i>Marsupella emarginata</i>				<i>Ranunculus aquatilis</i>				<i>Potamogeton polygonifolius</i>			
<i>Nardia compressa</i>				<i>Ran. penic. subsp pseudofluitans</i>				<i>Potamogeton praelongus</i>			
<i>Pellia endiviifolia</i>				<i>Ran. penic. subsp penicillatus</i>	3	1		<i>Potamogeton pusillus</i>			
<i>Pellia epiphylla</i>				<i>Ran. penic. subsp vertumnus</i>				<i>Potamogeton trichoides</i>			
<i>Scapania undulata</i>				<i>Ranunculus circinatus</i>				<i>Sagittaria sagittifolia</i>			
MOSESSES				<i>Ranunculus flammula</i>				<i>Schoenoplectus lacustris</i>			
<i>Amblystegium fluviatile</i>				<i>Ranunculus fluitans</i>				<i>Sparganium emersum</i>			
<i>Amblystegium riparium</i>				<i>Ranunculus hederaceus</i>				<i>Sparganium erectum</i>	2	1	
<i>Blindia acuta</i>				<i>Ranunculus omiophyllus</i>				<i>Spirodela polyrrhiza</i>			
<i>Brachythecium plumosum</i>				<i>Ranunculus peltatus</i>				<i>Typha latifolia</i>			
<i>Brachythecium rivulare</i>				<i>Ranunculus trichophyllus</i>				<i>Typha angustifolia</i>			
<i>Brachythecium rutabulum</i>				<i>Ranunculus sceleratus</i>				<i>Zannichellia palustris</i>			
<i>Bryum pseudotriquetrum</i>				<i>Rorippa amphibia</i>							
<i>Calliergon cuspidatum</i>				<i>Rorippa nasturtium-aquaticum</i>				OTHER SPECIES	SAMPLE		
<i>Cinclidotus fontinaloides</i>				<i>Rumex hydrolopathum</i>				<i>Mucostis scapularis</i>		2	1
<i>Dichodontium flavescens</i>				<i>Veronica anagallis-aquatica</i>				<i>Phalaris ruginodis</i>		3	3
<i>Dichodontium palustre</i>				<i>Veronica catenata</i>				<i>Epibium hirsutum</i>		2	1
<i>Dicranella palustris</i>				<i>Veronica scutellata</i>				<i>Rorippa sylvestris</i>		2	1
<i>Fontinalis antipyretica</i>				<i>Viola palustris</i>				<i>Veronica beccabunga</i>		2	1
<i>Fontinalis squamosa</i>				MONOCOTYLEDONS				<i>Filamentum edgale</i>		5	5
<i>Hydrohypnum luridum</i>				<i>Acorus calamus</i>							
<i>Hydrohypnum ochraceum</i>				<i>Aisma plantago aquatica</i>	2	1					
<i>Hyocomium amonicum</i>				<i>Aisma lanceolatum</i>							
<i>Philonotis fontana</i>				<i>Bolboschoenus maritimus</i>							
<i>Polytrichum commune</i>				<i>Butomus umbellatus</i>							
<i>Racomitrium aciculare</i>				<i>Carex acuta</i>							
<i>Rhynchostegium riparioides</i>				<i>Carex acutiformis</i>							
<i>Sphagnum species</i>				<i>Carex riparia</i>							
<i>Thamnobryum alopecurum</i>				<i>Carex rostrata</i>							
VASCULAR CRYPTOGRAMS				<i>Carex vesicaria</i>							
<i>Azolla filiculoides</i>				<i>Catabrosa aquatica</i>							
<i>Equisetum fluviatile</i>				<i>Eleocharis palustris</i>							
<i>Equisetum palustre</i>				<i>Eleogiton fluitans</i>							
DICOTYLEDONS				<i>Elodea canadensis</i>	4	3		%	C	A	Area
<i>Apium inundatum</i>				<i>Elodea nuttallii</i>				<0.1%	1	1	
<i>Apium nodiflorum</i>				<i>Glyceria maxima</i>				0.1-1%	2	2	
<i>Berula erecta</i>				<i>Groenlandia densa</i>				1-2.5%	3	3	
<i>Callitriche hamulata</i>				<i>Hydrocharis morsus-ranae</i>				2.5-5%	4	3	
<i>Callitriche obtusangula</i>				<i>Inis pseudacorus</i>				5-10%	5	4	
<i>Ceratophyllum demersum</i>				<i>Juncus bulbosus</i>				10-25%	6	5	
<i>Hippurus vulgaris</i>				<i>Lemna gibba</i>				25-50%	7	5	
<i>Littorella uniflora</i>				<i>Lemna minor</i>	2	1		50-75%	8	5	
								>75%	9	5	

Physical Records River:

NGR:

(Use 3 point scale, 1 = <5%, 2 = 5-25% and 3 = >25%)

Width (m) <1 ___% 1-5 ___% >5-10 ___% >10-20 ___% >20 ___%

Depth (m) <0.25 ___% 0.25-0.5 ___% >0.5-1 ___% >1.0 ___%

Substrate Bedrock ___% Boulders ___% Cobbles ___% Pebbles ___% Gravel ___% Sand ___% Silt/Mud ___% Clay ___% Peat ___% Not visible

Habitat Pool ___% Slack ___% Riffle ___% Run ___%

Shading: Left Bank None ___% Slight ___% Mod. ___% Dense ___%

Right Bank None ___% Slight ___% Mod. ___% Dense ___%

Water Clarity Clear ___% Cloudy ___% Turbi ___%

Bed Stability Firm ___% Stable ___% Unstable ___% Soft ___%

Measure of confidence for comparability of u/s and d/s sites (I > 75% similar, II 50-75%, III <50%)

Sites _____ Comparability
Sites _____ Comparability
Sites _____ Comparability

Confidence in survey conditions (% of site affected by adverse survey conditions, A < 25%, B 25-50%, C >50%)

Physical impact of STW discharge (1-5, minor to major, + comment)

Plant samples

Bryophytes No. of samples Sample codes used (e.g. a-d, 1-4) _____
Algae _____
Others _____

Comments (including observations on plant condition, algal and epiphyte growth)

Macrophyte Survey Form

River: Wharfe
 Site name: v/s Newton Kyme (17)
 Length: 100m
 Scale used: ~~A~~ C (delete as appropriate)

NGR: SE 455457
 Date: 12/8/97
 Surveyor: OS/PS

	Rel	Cov		Rel	Cov		Rel	Cov	
ALGAE			<i>Lotus pedunculatus</i>			<i>Lemna trisulca</i>			
<i>Batrachospermum sp</i>			<i>Menyanthes trifoliata</i>			<i>Phragmites australis</i>			
<i>Hildenbrandia rivularis</i>			<i>Montia fontana</i>			<i>Potamogeton alpinus</i>			
<i>Lemanea fluviatilis</i>			<i>Myriophyllum alterniflorum</i>			<i>Potamogeton berchtoldii</i>			
<i>Vaucheria sp</i>			<i>Myriophyllum spicatum</i>		3	<i>Potamogeton crispus</i>			
<i>Enteromorpha sp</i>		2	<i>Nuphar lutea</i>			<i>Potamogeton freisii</i>			
<i>Stigeoclonium tenue</i>			<i>Nymphaea alba</i>			<i>Potamogeton gramineus</i>			
<i>Hydrodictyum reticulatum</i>			<i>Nymphoides peltata</i>			<i>Potamogeton lucens</i>			
<i>Cladophora agg.</i>			<i>Oenanthe crocata</i>			<i>Potamogeton natans</i>			
LIVERWORTS			<i>Oenanthe fluviatilis</i>			<i>Potamogeton obtusifolius</i>			
<i>Chiloscyphus polyanthos</i>			<i>Polygonum amphibium</i>			<i>Potamogeton pectinatus</i>			
<i>Jungermania atrovirens</i>			<i>Potentilla erecta</i>			<i>Potamogeton perfoliatus</i>		3	
<i>Marsupella emarginata</i>			<i>Ranunculus aquatilis</i>			<i>Potamogeton polygonifolius</i>			
<i>Nardia compressa</i>			<i>Ran. penic. subsp pseudofluitans</i>			<i>Potamogeton praelongus</i>			
<i>Pellia endiviifolia</i>			<i>Ran. penic. subsp penicillatus</i>		1	<i>Potamogeton pusillus</i>			
<i>Pellia epiphylla</i>			<i>Ran. penic. subsp vertumnus</i>			<i>Potamogeton trichoides</i>			
<i>Scapania undulata</i>			<i>Ranunculus circinatus</i>			<i>Sagittaria sagittifolia</i>			
MOSESSES			<i>Ranunculus flammula</i>			<i>Schoenoplectus lacustris</i>			
<i>Amblystegium fluviatile</i>			<i>Ranunculus fluitans</i>			<i>Sparganium emersum</i>			
<i>Amblystegium riparium</i>			<i>Ranunculus hederaceus</i>			<i>Sparganium erectum</i>		1	
<i>Blindia acuta</i>			<i>Ranunculus omiophyllus</i>			<i>Spirodela polyrhiza</i>			
<i>Brachythecium plumosum</i>			<i>Ranunculus peltatus</i>			<i>Typha latifolia</i>			
<i>Brachythecium rivulare</i>			<i>Ranunculus trichophyllus</i>			<i>Typha angustifolia</i>			
<i>Brachythecium rutabulum</i>			<i>Ranunculus sceleratus</i>			<i>Zannichellia palustris</i>			
<i>Bryum pseudotriquetrum</i>			<i>Rorippa amphibia</i>						
<i>Calliergon cuspidatum</i>			<i>Rorippa nasturtium-aquaticum</i>			OTHER SPECIES	SAMPLE		
<i>Cinclidotus fontinaloides</i>			<i>Rumex hydrolopathum</i>			<i>Phalaris arundinacea</i>		1	
<i>Dichodontium flavescens</i>			<i>Veronica anagallis-aquatica</i>			<i>Myosotis scoropades</i>		2	
<i>Dichodontium palustre</i>			<i>Veronica catenata</i>			<i>Epilobium hirsutum</i>		1	
<i>Dicranella palustris</i>			<i>Veronica scutellata</i>			<i>Filamentous algae</i>		9	
<i>Fontinalis antipyretica</i>			<i>Viola palustris</i>						
<i>Fontinalis squamosa</i>			MONOCOTYLEDONS						
<i>Hygrohypnum luridum</i>			<i>Acorus calamus</i>						
<i>Hygrohypnum ochraceum</i>			<i>Alisma plantago aquatica</i>						
<i>Hyocomium armoricum</i>			<i>Alisma lanceolatum</i>						
<i>Philonotis fontana</i>			<i>Bolboschoenus maritimus</i>						
<i>Polytrichum commune</i>			<i>Butomus umbellatus</i>						
<i>Racomitrium aciculare</i>			<i>Carex acuta</i>						
<i>Rhynchostegium riparioides</i>			<i>Carex acutiformis</i>						
<i>Sphagnum species</i>			<i>Carex riparia</i>						
<i>Thamnobryum alopecurum</i>			<i>Carex rostrata</i>						
VASCULAR CRYPTOGRAMS			<i>Carex vesicaria</i>						
<i>Azolla filiculoides</i>			<i>Catabrosa aquatica</i>						
<i>Equisetum fluviatile</i>			<i>Eleocharis palustris</i>						
<i>Equisetum palustre</i>			<i>Eleogiton fluitans</i>						
DICOTYLEDONS			<i>Elodea canadensis</i>		2	%	C	A	Area
<i>Apium inundatum</i>			<i>Elodea nuttallii</i>			<0.1%	1	1	
<i>Apium nodiflorum</i>			<i>Glyceria maxima</i>			0.1-1%	2	2	
<i>Berula erecta</i>			<i>Groenlandia densa</i>			1-2.5%	3	3	
<i>Callitriche hamulata</i>			<i>Hydrocharis morsus-ranae</i>			2.5-5%	4	3	
<i>Callitriche obtusangula</i>			<i>Irís pseudacorus</i>			5-10%	5	4	
<i>Ceratophyllum demersum</i>			<i>Juncus bulbosus</i>			10-25%	6	5	
<i>Hippurus vulgaris</i>			<i>Lemna gibba</i>			25-50%	7	5	
<i>Littorella uniflora</i>			<i>Lemna minor</i>		1	50-75%	8	5	
						>75%	9	5	

Physical Records River:

NGR:

(Use 3 point scale, 1 = <5%, 2 = 5-25% and 3 = >25%)

Width (m) <1 ___% 1-5 ___% >5-10 ___% >10-20 ___% >20 ___%

Depth (m) <0.25 ___% 0.25-0.5 ___% >0.5-1 ___% >1.0 ___%

Substrate Bedrock ___% Boulders ___% Cobbles ___% Pebbles ___% Gravel ___%
Sand ___% Silt/Mud ___% Clay ___% Peat ___% Not visible

Habitat Pool ___% Slack ___% Riffle ___% Run ___%

Shading: Left Bank None ___% Slight ___% Mod. ___% Dense ___%

Right Bank None ___% Slight ___% Mod. ___% Dense ___%

Water Clarity Clear ___% Cloudy ___% Turbi ___%

Bed Stability Firm ___% Stable ___% Unstable ___% Soft ___%

Measure of confidence for comparability of u/s and d/s sites (I > 75% similar, II 50-75%, III <50%)

Sites _____ Comparability
Sites _____ Comparability
Sites _____ Comparability

Confidence in survey conditions (% of site affected by adverse survey conditions, A < 25%, B 25-50%, C >50%)

Physical impact of STW discharge (1-5, minor to major, + comment)

Plant samples

Bryophytes No. of samples Sample codes used (e.g. a-d, 1-4) _____
Algae _____
Others _____

Comments (including observations on plant condition, algal and epiphyte growth)

Macrophyte Survey Form

River: *Wharfe*
 Site name: *uls Tadcaster Weir (12)*
 Length: *500m*
 Scale used: *A E2* (delete as appropriate)

NGR: *SE 485439*
 Date: *12/8/97*
 Surveyor: *DS/PS*

		Rel	Cov			Rel	Cov			Rel	Cov
ALGAE				<i>Lotus pedunculatus</i>				<i>Lemna trisulca</i>			
	<i>Batrachospermum sp</i>			<i>Menyanthes trifoliata</i>				<i>Phragmites australis</i>			
	<i>Hildenbrandia rivularis</i>			<i>Montia fontana</i>				<i>Potamogeton alpinus</i>			
	<i>Lemanea fluviatilis</i>			<i>Myriophyllum alterniflorum</i>				<i>Potamogeton bertholdii</i>			
	<i>Vaucheria sp</i>			<i>Myriophyllum spicatum</i>	<i>2</i>	<i>1</i>		<i>Potamogeton crispus</i>			
	<i>Enteromorpha sp</i>			<i>Nuphar lutea</i>	<i>3</i>	<i>2</i>		<i>Potamogeton freisii</i>			
	<i>Stigeoclonium tenue</i>			<i>Nymphaea alba</i>				<i>Potamogeton gramineus</i>			
	<i>Hydrodictyum reticulatum</i>			<i>Nymphoides peltata</i>				<i>Potamogeton lucens</i>			
	<i>Cladophora agg.</i>			<i>Oenanthe crocata</i>				<i>Potamogeton natans</i>			
LIVERWORTS				<i>Oenanthe fluviatilis</i>				<i>Potamogeton obtusifolius</i>			
	<i>Chiloscyphus polyanthos</i>			<i>Polygonum amphibium</i>	<i>2</i>	<i>1</i>		<i>Potamogeton pectinatus</i>			
	<i>Jungermania atrovirens</i>			<i>Potentilla erecta</i>				<i>Potamogeton perfoliatus</i>	<i>5</i>	<i>3</i>	
	<i>Marsupella emarginata</i>			<i>Ranunculus aquatilis</i>				<i>Potamogeton polygonifolius</i>			
	<i>Nardia compressa</i>			<i>Ran. penic. subsp pseudofluitans</i>				<i>Potamogeton praelongus</i>			
	<i>Pellia endiviifolia</i>			<i>Ran. penic. subsp penicillatus</i>				<i>Potamogeton pusillus</i>			
	<i>Pellia epiphylla</i>			<i>Ran. penic. subsp vertumnus</i>				<i>Potamogeton trichoides</i>			
	<i>Scapania undulata</i>			<i>Ranunculus circinatus</i>				<i>Sagittaria sagittifolia</i>	<i>2</i>	<i>1</i>	
MOSESSES				<i>Ranunculus flammula</i>				<i>Schoenoplectus lacustris</i>			
	<i>Amblystegium fluviatile</i>			<i>Ranunculus fluitans</i>				<i>Sparganium emersum</i>			
	<i>Amblystegium riparium</i>			<i>Ranunculus hederaceus</i>				<i>Sparganium erectum</i>	<i>2</i>	<i>2</i>	
	<i>Blindia acuta</i>			<i>Ranunculus omiophyllus</i>				<i>Spirodela polyrrhiza</i>			
	<i>Brachythecium plumosum</i>			<i>Ranunculus peltatus</i>				<i>Typha latifolia</i>			
	<i>Brachythecium rivulare</i>			<i>Ranunculus trichophyllus</i>				<i>Typha angustifolia</i>			
	<i>Brachythecium rutabulum</i>			<i>Ranunculus sceleratus</i>				<i>Zannichellia palustris</i>			
	<i>Bryum pseudotriquetrum</i>			<i>Rorippa amphibia</i>							
	<i>Calliergon cuspidatum</i>			<i>Rorippa nasturtium-aquaticum</i>				OTHER SPECIES	SAMPLE		
	<i>Cinclidotus fontinaloides</i>			<i>Rumex hydrolopathum</i>				<i>Ephobium hirsutum</i>	<i>2</i>	<i>1</i>	
	<i>Dichodontium flavescens</i>			<i>Veronica anagallis-aquatica</i>				<i>Pradon osundinaceo</i>	<i>4</i>	<i>3</i>	
	<i>Dichodontium palustre</i>			<i>Veronica catenata</i>							
	<i>Dicranella palustris</i>			<i>Veronica scutellata</i>							
	<i>Fontinalis antipyretica</i>	<i>1</i>	<i>1</i>	<i>Viola palustris</i>							
	<i>Fontinalis squamosa</i>			MONOCOTYLEDONS							
	<i>Hygrohypnum luridum</i>			<i>Acorus calamus</i>							
	<i>Hygrohypnum ochraceum</i>			<i>Alisma plantago aquatica</i>	<i>1</i>	<i>1</i>					
	<i>Hyocomium armoricum</i>			<i>Alisma lanceolatum</i>							
	<i>Philonotis fontana</i>			<i>Bolboschoenus maritimus</i>							
	<i>Polytrichum commune</i>			<i>Butomus umbellatus</i>							
	<i>Racomitrium aciculare</i>			<i>Carex acuta</i>							
	<i>Rhynchostegium riparioides</i>			<i>Carex acutiformis</i>							
	<i>Sphagnum species</i>			<i>Carex riparia</i>							
	<i>Thamnobryum alopecurum</i>			<i>Carex rostrata</i>							
VASCULAR CRYPTOGRAMS				<i>Carex vesicaria</i>							
	<i>Azolla filiculoides</i>			<i>Catabrosa aquatica</i>							
	<i>Equisetum fluviatile</i>			<i>Eleocharis palustris</i>							
	<i>Equisetum palustre</i>			<i>Eleogiton fluitans</i>							
DICOTYLEDONS				<i>Elodea canadensis</i>				%	C	A	Area
	<i>Apium inundatum</i>			<i>Elodea nuttallii</i>	<i>5</i>	<i>4</i>		<0.1%	1	1	
	<i>Apium nodiflorum</i>			<i>Glyceria maxima</i>				0.1-1%	2	2	
	<i>Berula erecta</i>			<i>Groenlandia densa</i>				1-2.5%	3	3	
	<i>Callitriche hamulata</i>			<i>Hydrocharis morsus-ranae</i>				2.5-5%	4	3	
	<i>Callitriche obtusangula</i>			<i>Iris pseudacorus</i>				5-10%	5	4	
	<i>Ceratophyllum demersum</i>			<i>Juncus bulbosus</i>				10-25%	6	5	
	<i>Hippurus vulgaris</i>			<i>Lemna gibba</i>				25-50%	7	5	
	<i>Littorella uniflora</i>			<i>Lemna minor</i>				50-75%	8	5	
								>75%	9	5	

Physical Records

River:

NGR:

(Use 3 point scale, 1 = <5%, 2 = 5-25% and 3 = >25%)

Width (m) <1 ___% 1-5 ___% >5-10 ___% >10-20 ___% >20 ___%

Depth (m) <0.25 ___% 0.25-0.5 ___% >0.5-1 ___% >1.0 ___%

Substrate Bedrock ___% Boulders ___% Cobbles ___% Pebbles ___% Gravel ___%
Sand ___% Silt/Mud ___% Clay ___% Peat ___% Not visible

Habitat Pool ___% Slack ___% Riffle ___% Run ___%

Shading: Left Bank None ___% Slight ___% Mod. ___% Dense ___%

Right Bank None ___% Slight ___% Mod. ___% Dense ___%

Water Clarity Clear ___% Cloudy ___% Turbi ___%

Bed Stability Firm ___% Stable ___% Unstable ___% Soft ___%

Measure of confidence for comparability of u/s and d/s sites (I > 75% similar, II 50-75%, III <50%)

Sites _____ Comparability
Sites _____ Comparability
Sites _____ Comparability

Confidence in survey conditions (% of site affected by adverse survey conditions, A < 25%, B 25-50%, C >50%)

Physical impact of STW discharge (1-5, minor to major, + comment) _____

Plant samples

Bryophytes No. of samples Sample codes used (e.g. a-d, 1-4) _____
Algae _____
Others _____

Comments (including observations on plant condition, algal and epiphyte growth)

Macrophyte Survey Form

River: Wharfe
 Site name: u/s Tadcaster Weir (12)
 Length: 100m
 Scale used: C (delete as appropriate)

NGR: SE 4854 39
 Date: 12/8/97
 Surveyor: DS/PS

		Rel	Cov			Rel	Cov			Rel	Cov
ALGAE				Lotus pedunculatus				Lemna trisulca			
Batrachospermum sp				Menyanthes trifoliata				Phragmites australis			
Hildenbrandia rivularis				Montia fontana				Potamogeton alpinus			
Lemanea fluviatilis				Myriophyllum alterniflorum				Potamogeton berchtoldii			
Vaucheria sp				Myriophyllum spicatum				Potamogeton crispus			
Enteromorpha sp				Nuphar lutea			1	Potamogeton freisii			
Stigeoclonium tenue				Nymphaea alba				Potamogeton gramineus			
Hydrodictyum reticulatum				Nymphoides peltata				Potamogeton lucens			
Cladophora agg.				Oenanthe crocata				Potamogeton natans			
LIVERWORTS				Oenanthe fluviatilis				Potamogeton obtusifolius			
Chiloscyphus polyanthos				Polygonum amphibium				Potamogeton pectinatus			
Jungermania atrovirens				Potentilla erecta				Potamogeton perfoliatus			3
Marsupella emarginata				Ranunculus aquatilis				Potamogeton polygonifolius			
Nardia compressa				Ran. penic. subsp pseudofluitans				Potamogeton praelongus			
Pellia endiviifolia				Ran. penic. subsp penicillatus				Potamogeton pusillus			
Pellia epiphylla				Ran. penic. subsp vertumnus				Potamogeton trichoides			
Scapania undulata				Ranunculus circinatus				Sagittaria sagittifolia			
MOSESSES				Ranunculus flammula				Schoenoplectus lacustris			
Amblystegium fluviatile				Ranunculus fluitans				Sparganium emersum			
Amblystegium riparium				Ranunculus hederaceus				Sparganium erectum			1
Blindia acuta				Ranunculus omiophyllus				Spirodela polyrhiza			
Brachythecium plumosum				Ranunculus peltatus				Typha latifolia			
Brachythecium rivulare				Ranunculus trichophyllus				Typha angustifolia			
Brachythecium rutabulum				Ranunculus sceleratus				Zannichellia palustris			
Bryum pseudotriquetrum				Rorippa amphibia							
Calliergon cuspidatum				Rorippa nasturtium-aquaticum				OTHER SPECIES		SAMPLE	
Cinclidotus fontinaloides				Rumex hydrolopathum				Phalaris arundinacea			2
Dichodontium flavescens				Veronica anagallis-aquatica				Epidoum hirsutum			1
Dichodontium palustre				Veronica catenata							
Dicranella palustris				Veronica scutellata							
Fontinalis antipyretica				Viola palustris							
Fontinalis squamosa				MONOCOTYLEDONS							
Hygrohypnum luridum				Acorus calamus							
Hygrohypnum ochraceum				Alisma plantago aquatica			1				
Hyocomium armoricum				Alisma lanceolatum							
Philonotis fontana				Bolboschoenus maritimus							
Polytrichum commune				Butomus umbellatus							
Racomitrium aciculare				Carex acuta							
Rhynchostegium riparioides				Carex acutiformis							
Sphagnum species				Carex riparia							
Thamnobryum alopecurum				Carex rostrata							
VASCULAR CRYPTOGRAMS				Carex vesicaria							
Azolla filiculoides				Catabrosa aquatica							
Equisetum fluviatile				Eleocharis palustris							
Equisetum palustre				Eleogiton fluitans							
DICOTYLEDONS				Elodea canadensis							
Apium inundatum				Elodea nuttallii			3				
Apium nodiflorum				Glyceria maxima							
Berula erecta				Groenlandia densa							
Callitriche hamulata				Hydrocharis morsus-ranae							
Callitriche obtusangula				Iris pseudacorus							
Ceratophyllum demersum				Juncus bulbosus							
Hippurus vulgaris				Lemna gibba							
Littorella uniflora				Lemna minor							
								%	C	A	Area
								<0.1%	1	1	
								0.1-1%	2	2	
								1-2.5%	3	3	
								2.5-5%	4	3	
								5-10%	5	4	
								10-25%	6	5	
								25-50%	7	5	
								50-75%	8	5	
								>75%	9	5	

Physical Records River:

NGR:

(Use 3 point scale, 1 = <5%, 2 = 5-25% and 3 = >25%)

Width (m) <1 ___% 1-5 ___% >5-10 ___% >10-20 ___% >20 ___% 3

Depth (m) <0.25 ___% 0.25-0.5 ___% >0.5-1 ___% 1 >1.0 ___% 3

Substrate Bedrock ___% Boulders ___% Cobbles ___% Pebbles ___% Gravel ___%
Sand ___% Silt/Mud ___% 1 Clay ___% Peat ___% Not visible 3

Habitat Pool ___% Slack ___% 3 Riffle ___% Run ___%

Shading: Left Bank None ___% Slight ___% 3 Mod. ___% Dense ___% 2

Right Bank None ___% Slight ___% 1 Mod. ___% 2 Dense ___% 3

Water Clarity Clear ___% 3 Cloudy ___% Turbi ___%

Bed Stability Firm ___% Stable ___% Unstable ___% Soft ___% 3

Measure of confidence for comparability of u/s and d/s sites (I > 75% similar, II 50-75%, III <50%)

Sites _____ Comparability
Sites _____ Comparability
Sites _____ Comparability

Confidence in survey conditions (% of site affected by adverse survey conditions, A < 25%, B 25-50%, C >50%)

Physical impact of STW discharge (1-5, minor to major, + comment)

Plant samples

Bryophytes No. of samples Sample codes used (e.g. a-d, 1-4)
Algae _____
Others _____

Comments (including observations on plant condition, algal and epiphyte growth)

Macrophyte Survey Form

River: Ure

Site name: Ushaw (1b)

Length: 500m

Scale used: A 1/5 (delete as appropriate)

NGR: SE 145872

Date: 14/8/97

Surveyor: DS IPS

		Rel	Cov			Rel	Cov			Rel	Cov
ALGAE					<i>Lotus pedunculatus</i>			<i>Lemna trisulca</i>			
<i>Batrachospermum sp</i>				<i>Menyanthes trifoliata</i>				<i>Phragmites australis</i>			
<i>Hildenbrandia rivularis</i>				<i>Montia fontana</i>				<i>Potamogeton alpinus</i>			
<i>Lemanea fluviatilis</i>				<i>Myriophyllum alterniflorum</i>				<i>Potamogeton bertholdii</i>			
<i>Vaucheria sp</i>				<i>Myriophyllum spicatum</i>				<i>Potamogeton crispus</i>			
<i>Enteromorpha sp</i>	1	1		<i>Nuphar lutea</i>				<i>Potamogeton freisii</i>			
<i>Stigeoclonium tenue</i>				<i>Nymphaea alba</i>				<i>Potamogeton gramineus</i>			
<i>Hydrodictyum reticulatum</i>				<i>Nymphoides peltata</i>				<i>Potamogeton lucens</i>			
<i>Cladophora agg.</i>				<i>Oenanthe crocata</i>				<i>Potamogeton natans</i>			
LIVERWORTS					<i>Oenanthe fluviatilis</i>			<i>Potamogeton obtusifolius</i>			
<i>Chiloscyphus polyanthos</i>				<i>Polygonum amphibium</i>				<i>Potamogeton pectinatus</i>			
<i>Jungermania atrovirens</i>				<i>Potentilla erecta</i>				<i>Potamogeton perfoliatus</i>			
<i>Marsupella emarginata</i>				<i>Ranunculus aquatilis</i>				<i>Potamogeton polygonifolius</i>			
<i>Nardia compressa</i>				<i>Ran. penic. subsp pseudofluitans</i>				<i>Potamogeton praelongus</i>			
<i>Pellia endiviifolia</i>				<i>Ran. penic. subsp penicillatus</i>				<i>Potamogeton pusillus</i>			
<i>Pellia epiphylla</i>				<i>Ran. penic. subsp vertumnus</i>				<i>Potamogeton trichoides</i>			
<i>Scapania undulata</i>				<i>Ranunculus circinatus</i>				<i>Sagittaria sagittifolia</i>			
MOSESSES					<i>Ranunculus flammula</i>			<i>Schoenoplectus lacustris</i>			
<i>Amblystegium fluviatile</i>				<i>Ranunculus fluitans</i>				<i>Sparganium emersum</i>			
<i>Amblystegium riparium</i>				<i>Ranunculus hederaceus</i>				<i>Sparganium erectum</i>			
<i>Blindia acuta</i>				<i>Ranunculus omiophyllus</i>				<i>Spirodela polyrhiza</i>			
<i>Brachythecium plumosum</i>				<i>Ranunculus peltatus</i>				<i>Typha latifolia</i>			
<i>Brachythecium rivulare</i>				<i>Ranunculus trichophyllus</i>				<i>Typha angustifolia</i>			
<i>Brachythecium rutabulum</i>				<i>Ranunculus sceleratus</i>				<i>Zannichellia palustris</i>			
<i>Bryum pseudotriquetrum</i>				<i>Rorippa amphibia</i>							
<i>Calliergon cuspidatum</i>				<i>Rorippa nasturtium-aquaticum</i>				OTHER SPECIES	SAMPLE		
<i>Cinclidotus fontinaloides</i>				<i>Rumex hydrolopathum</i>				<i>Callitriche datycarpa</i>		1	1
<i>Dichodontium flavescens</i>				<i>Veronica anagallis-aquatica</i>				<i>Epilobium hirsutum</i>		1	1
<i>Dichodontium palustre</i>				<i>Veronica catenata</i>				<i>Filamentous algae</i>		3	3
<i>Dicranella palustris</i>				<i>Veronica scutellata</i>				<i>Mentha aquatica</i>		1	1
<i>Fontinalis antipyretica</i>				<i>Viola palustris</i>				<i>Myosotis scorpioides</i>		1	1
<i>Fontinalis squamosa</i>				MONOCOTYLEDONS				<i>Phalaris arundinacea</i>		2	1
<i>Hygrohypnum luridum</i>				<i>Acorus calamus</i>				<i>Rorippa sylvestris</i>		1	1
<i>Hygrohypnum ochraceum</i>				<i>Alisma plantago aquatica</i>							
<i>Hyocomium armoricum</i>				<i>Alisma lanceolatum</i>							
<i>Philonotis fontana</i>				<i>Bolboschoenus maritimus</i>							
<i>Polytrichum commune</i>				<i>Butomus umbellatus</i>	5	1					
<i>Racomitrium aciculare</i>				<i>Carex acuta</i>							
<i>Rhynchosygium riparioides</i>				<i>Carex acutiformis</i>	2	1					
<i>Sphagnum species</i>				<i>Carex riparia</i>							
<i>Thamnobryum alopecurum</i>				<i>Carex rostrata</i>							
VASCULAR CRYPTOGRAMS					<i>Carex vesicaria</i>						
<i>Azolla filiculoides</i>				<i>Catabrosa aquatica</i>							
<i>Equisetum fluviatile</i>				<i>Eleocharis palustris</i>	2	1					
<i>Equisetum palustre</i>				<i>Eleogiton fluitans</i>							
DICOTYLEDONS					<i>Elodea canadensis</i>			%	C	A	Area
<i>Apium inundatum</i>				<i>Elodea nuttallii</i>			<0.1%	1	1		
<i>Apium nodiflorum</i>				<i>Glyceria maxima</i>			0.1-1%	2	2		
<i>Berula erecta</i>				<i>Groenlandia densa</i>			1-2.5%	3	3		
<i>Callitriche hamulata</i>				<i>Hydrocharis morsus-ranae</i>			2.5-5%	4	3		
<i>Callitriche obtusangula</i>				<i>Iris pseudacorus</i>			5-10%	5	4		
<i>Ceratophyllum demersum</i>				<i>Juncus bulbosus</i>			10-25%	6	5		
<i>Hippurus vulgaris</i>				<i>Lemna gibba</i>			25-50%	7	5		
<i>Littorella uniflora</i>				<i>Lemna minor</i>			50-75%	8	5		
							>75%	9	5		

Physical Records

River:

NGR:

(Use 3 point scale, 1 = <5%, 2 = 5-25% and 3 = >25%)

Width (m) <1 ___% 1-5 ___% >5-10 ___% >10-20 ___% 1 >20 ___% 3

Depth (m) <0.25 ___% 0.25-0.5 ___% 2 >0.5-1 ___% >1.0 ___% 3

Substrate Bedrock ___% Boulders ___% 1 Cobbles ___% 1 Pebbles ___% Gravel ___% Sand ___% Silt/Mud ___% 2 Clay ___% 1 Peat ___% Not visible 3

Habitat Pool ___% Slack ___% 3 Riffle ___% Run ___%

Shading: Left Bank None ___% 1 Slight ___% 1 Mod. ___% 2 Dense ___% 3

Right Bank None ___% 3 Slight ___% Mod. ___% 1 Dense ___%

Water Clarity Clear ___% 3 Cloudy ___% Turbi ___%

Bed Stability Firm ___% Stable ___% Unstable ___% Soft ___% 3

Measure of confidence for comparability of u/s and d/s sites (I > 75% similar, II 50-75%, III <50%)

Sites _____ Comparability
Sites _____ Comparability
Sites _____ Comparability

Confidence in survey conditions (% of site affected by adverse survey conditions, A < 25%, B 25-50%, C >50%)

Physical impact of STW discharge (1-5, minor to major, + comment) _____

Plant samples

Bryophytes No. of samples Sample codes used (e.g. a-d, 1-4) _____
Algae _____
Others _____

Comments (including observations on plant condition, algal and epiphyte growth)

Macrophyte Survey Form

River: Ure

Site name: Ushaw (16)

Length: 100 m

Scale used: ~~A~~ C (delete as appropriate)

NGR: SE 145872

Date: 14/8/97

Surveyor: DS/PS

		Rel	Cov			Rel	Cov			Rel	Cov				
ALGAE				Lotus pedunculatus											
Batrachospermum sp				Menyanthes trifoliata				Lemna trisulca							
Hildenbrandia rivularis				Montia fontana				Phragmites australis							
Lemanea fluviatilis				Myriophyllum alterniflorum				Potamogeton alpinus							
Vaucheria sp				Myriophyllum spicatum				Potamogeton bertholdii							
Enteromorpha sp				Nuphar lutea				Potamogeton crispus							
Stigeoclonium tenue				Nymphaea alba				Potamogeton freisii							
Hydrodictyum reticulatum				Nymphoides peltata				Potamogeton gramineus							
Cladophora agg.				Oenanthe crocata				Potamogeton lucens							
LIVERWORTS				Oenanthe fluviatilis				Potamogeton natans							
Chiloscyphus polyanthos				Polygonum amphibium				Potamogeton obtusifolius							
Jungermania atrovirens				Potentilla erecta				Potamogeton pectinatus							
Marsupella emarginata				Ranunculus aquatilis				Potamogeton perfoliatus							
Nardia compressa				Ran. penic. subsp pseudofluitans				Potamogeton polygonifolius							
Pellia endivifolia				Ran. penic. subsp penicillatus				Potamogeton praelongus							
Pellia epiphylla				Ran. penic. subsp vertumnus				Potamogeton pusillus							
Scapania undulata				Ranunculus circinatus				Potamogeton trichoides							
MOSESSES				Ranunculus flammula				Sagittaria sagittifolia							
Amblystegium fluviatile				Ranunculus fluitans				Schoenoplectus lacustris							
Amblystegium riparium				Ranunculus hederaceus				Sparganium emersum							
Blindia acuta				Ranunculus omiophyllus				Sparganium erectum							
Brachythecium plumosum				Ranunculus peltatus				Spirodela polyrrhiza							
Brachythecium rivulare				Ranunculus trichophyllus				Typha latifolia							
Brachythecium rutabulum				Ranunculus sceleratus				Typha angustifolia							
Bryum pseudotriquetrum				Rorippa amphibia				Zannichellia palustris							
Calliergon cuspidatum				Rorippa nasturtium-aquaticum				OTHER SPECIES		SAMPLE					
Cinclidotus fontinaloides				Rumex hydrolopathum				Filamentous algae				3			
Dichodontium flavescens				Veronica anagallis-aquatica				Montia aquatica				1			
Dichodontium palustre				Veronica catenata				Myosotis scorpiodes				1			
Dicranella palustris				Veronica scutellata				Phytolacca alundinacea				1			
Fontinalis antipyretica				Viola palustris											
Fontinalis squamosa								MONOCOTYLEDONS							
Hygrohypnum luridum				Acorus calamus											
Hygrohypnum ochraceum				Alisma plantago aquatica											
Hyocomium armoricum				Alisma lanceolatum											
Philonotis fontana				Bolboschoenus maritimus											
Polytrichum commune				Butomus umbellatus				2		2					
Racomitrium aciculare				Carex acuta											
Rhynchostegium riparioides				Carex acutiformis											
Sphagnum species				Carex riparia											
Thamnobryum alopecurum				Carex rostrata											
VASCULAR CRYPTOGRAMS				Carex vesicaria											
Azolla filiculoides				Catabrosa aquatica											
Equisetum fluviatile				Eleocharis palustris				1							
Equisetum palustre				Eleogiton fluitans											
DICOTYLEDONS				Elodea canadensis				%		C		A		Area	
Apium inundatum				Elodea nuttallii				<0.1%		1		1			
Apium nodiflorum				Glyceria maxima				0.1-1%		2		2			
Berula erecta				Groenlandia densa				1-2.5%		3		3			
Callitriche hamulata				Hydrocharis morsus-ranae				2.5-5%		4		3			
Callitriche obtusangula				Iris pseudacorus				5-10%		5		4			
Ceratophyllum demersum				Juncus bulbosus				10-25%		6		5			
Hippurus vulgaris				Lemna gibba				25-50%		7		5			
Littorella uniflora				Lemna minor				50-75%		8		5			
								>75%		9		5			

Physical Records

River:

NGR:

(Use 3 point scale, 1 = <5%, 2 = 5-25% and 3 = >25%)

Width (m) <1 ___% 1-5 ___% >5-10 ___% >10-20 ___% 1 >20 ___% 3

Depth (m) <0.25 ___% 0.25-0.5 ___% 1 >0.5-1 ___% >1.0 ___% 3

Substrate Bedrock ___% Boulders ___% 1 Cobbles ___% 1 Pebbles ___% Gravel ___% Sand ___% Silt/Mud ___% 2 Clay ___% 2 Peat ___% Not visible 3

Habitat Pool ___% Slack ___% 3 Riffle ___% Run ___%

Shading: Left Bank None ___% 3 Slight ___% Mod. ___% Dense ___%

Right Bank None ___% 2 Slight ___% 1 Mod. ___% Dense ___% 2

Water Clarity Clear ___% 3 Cloudy ___% Turbi ___%

Bed Stability Firm ___% Stable ___% Unstable ___% 1 Soft ___% 3

Measure of confidence for comparability of u/s and d/s sites (I > 75% similar, II 50-75%, III <50%)

Sites _____ Comparability
Sites _____ Comparability
Sites _____ Comparability

Confidence in survey conditions (% of site affected by adverse survey conditions, A < 25%, B 25-50%, C >50%)

Physical impact of STW discharge (1-5, minor to major, + comment)

Plant samples

Bryophytes No. of samples Sample codes used (e.g. a-d, 1-4) _____
Algae _____
Others _____

Comments (including observations on plant condition, algal and epiphyte growth)

Macrophyte Survey Form

River: Ure

Site name: Jervaulx (2)

Length: 500m

Scale used: A (delete as appropriate)

NGR: SE 164861

Date: 14/8/97

Surveyor: DS/PS

	Rel	Cov		Rel	Cov		Rel	Cov
ALGAE			<i>Lotus pedunculatus</i>			<i>Lemna trisulca</i>		
<i>Batrachospermum</i> sp			<i>Menyanthes trifoliata</i>			<i>Phragmites australis</i>		
<i>Hildenbrandia rivularis</i>	1	1	<i>Montia fontana</i>			<i>Potamogeton alpinus</i>		
<i>Lemanea fluviatilis</i>			<i>Myriophyllum alterniflorum</i>			<i>Potamogeton berchtoldii</i>		
<i>Vaucheria</i> sp			<i>Myriophyllum spicatum</i>			<i>Potamogeton crispus</i>		
<i>Enteromorpha</i> sp	1	1	<i>Nuphar lutea</i>			<i>Potamogeton freisii</i>		
<i>Stigeoclonium tenue</i>			<i>Nymphaea alba</i>			<i>Potamogeton gramineus</i>		
<i>Hydrodictyum reticulatum</i>			<i>Nymphoides peltata</i>			<i>Potamogeton lucens</i>		
<i>Cladophora</i> agg.			<i>Oenanthe crocata</i>			<i>Potamogeton natans</i>		
LIVERWORTS			<i>Oenanthe fluviatilis</i>			<i>Potamogeton obtusifolius</i>		
<i>Chiloscyphus polyanthos</i>			<i>Polygonum amphibium</i>			<i>Potamogeton pectinatus</i>		
<i>Jungermania atrovirens</i>			<i>Potentilla erecta</i>			<i>Potamogeton perfoliatus</i>		
<i>Marsupella emarginata</i>			<i>Ranunculus aquatilis</i>			<i>Potamogeton polygonifolius</i>		
<i>Nardia compressa</i>			<i>Ran. penic. subsp pseudofluitans</i>			<i>Potamogeton praelongus</i>		
<i>Pellia endiviifolia</i>			<i>Ran. penic. subsp penicillatus</i>			<i>Potamogeton pusillus</i>		
<i>Pellia epiphylla</i>			<i>Ran. penic. subsp vertumnus</i>	2	1	<i>Potamogeton trichoides</i>		
<i>Scapania undulata</i>			<i>Ranunculus circinatus</i>			<i>Sagittaria sagittifolia</i>		
MOSESSES			<i>Ranunculus flammula</i>			<i>Schoenoplectus lacustris</i>		
<i>Amblystegium fluviatile</i>			<i>Ranunculus fluitans</i>			<i>Sparganium emersum</i>		
<i>Amblystegium riparium</i>			<i>Ranunculus hederaceus</i>			<i>Sparganium erectum</i>		
<i>Blindia acuta</i>			<i>Ranunculus omiophyllus</i>			<i>Spirodela polyrhiza</i>		
<i>Brachythecium plumosum</i>			<i>Ranunculus peltatus</i>			<i>Typha latifolia</i>		
<i>Brachythecium rivulare</i>			<i>Ranunculus trichophyllus</i>			<i>Typha angustifolia</i>		
<i>Brachythecium rutabulum</i>			<i>Ranunculus sceleratus</i>			<i>Zannichellia palustris</i>		
<i>Bryum pseudotriquetrum</i>			<i>Rorippa amphibia</i>					
<i>Calliergon cuspidatum</i>			<i>Rorippa nasturtium-aquaticum</i>			OTHER SPECIES	SAMPLE	
<i>Cinclidotus fontinaloides</i>	1	1	<i>Rumex hydrolopathum</i>			<i>Myosotis scorpioides</i>		2 1
<i>Dichodontium flavescens</i>			<i>Veronica anagallis-aquatica</i>			<i>Phalaris arundinacea</i>		2 1
<i>Dichodontium palustre</i>			<i>Veronica catenata</i>					
<i>Dicranella palustris</i>			<i>Veronica scutellata</i>					
<i>Fontinalis antipyretica</i>	3	1	<i>Viola palustris</i>					
<i>Fontinalis squamosa</i>			MONOCOTYLEDONS					
<i>Hygrohypnum luridum</i>			<i>Acorus calamus</i>					
<i>Hygrohypnum ochraceum</i>			<i>Alisma plantago aquatica</i>					
<i>Hyocomium armoricum</i>			<i>Alisma lanceolatum</i>					
<i>Philonotis fontana</i>			<i>Bolboschoenus maritimus</i>					
<i>Polytrichum commune</i>			<i>Butomus umbellatus</i>					
<i>Racomitrium aciculare</i>			<i>Carex acuta</i>					
<i>Rhynchostegium riparioides</i>	2	1	<i>Carex acutiformis</i>					
<i>Sphagnum species</i>			<i>Carex riparia</i>					
<i>Thamnobryum alopecurum</i>			<i>Carex rostrata</i>					
VASCULAR CRYPTOGRAMS			<i>Carex vesicaria</i>					
<i>Azolla filiculoides</i>			<i>Catabrosa aquatica</i>					
<i>Equisetum fluviatile</i>			<i>Eleocharis palustris</i>	1	1			
<i>Equisetum palustre</i>			<i>Eleogiton fluitans</i>					
DICOTYLEDONS			<i>Elodea canadensis</i>			%	C	A
<i>Apium inundatum</i>			<i>Elodea nuttallii</i>			<0.1%	1	1
<i>Apium nodiflorum</i>			<i>Glyceria maxima</i>			0.1-1%	2	2
<i>Berula erecta</i>			<i>Groenlandia densa</i>			1-2.5%	3	3
<i>Callitriche hamulata</i>			<i>Hydrocharis morsus-ranae</i>			2.5-5%	4	3
<i>Callitriche obtusangula</i>			<i>Iris pseudacorus</i>			5-10%	5	4
<i>Ceratophyllum demersum</i>			<i>Juncus bulbosus</i>			10-25%	6	5
<i>Hippurus vulgaris</i>			<i>Lemna gibba</i>			25-50%	7	5
<i>Littorella uniflora</i>			<i>Lemna minor</i>			50-75%	8	5
						>75%	9	5

Physical Records

River:

NGR:

(Use 3 point scale, 1 = <5%, 2 = 5-25% and 3 = >25%)

Width (m) <1 ___% 1-5 ___% >5-10 ___% >10-20 ___% >20 ___%

Depth (m) <0.25 ___% 0.25-0.5 ___% >0.5-1 ___% >1.0 ___%

Substrate Bedrock ___% Boulders ___% Cobbles ___% Pebbles ___% Gravel ___%
Sand ___% Silt/Mud ___% Clay ___% Peat ___% Not visible

Habitat Pool ___% Slack ___% Riffle ___% Run ___%

Shading: Left Bank None ___% Slight ___% Mod. ___% Dense ___%

Right Bank None ___% Slight ___% Mod. ___% Dense ___%

Water Clarity Clear ___% Cloudy ___% Turbi ___%

Bed Stability Firm ___% Stable ___% Unstable ___% Soft ___%

Measure of confidence for comparability of u/s and d/s sites (I > 75% similar, II 50-75%, III <50%)

Sites _____ Comparability
Sites _____ Comparability
Sites _____ Comparability

Confidence in survey conditions (% of site affected by adverse survey conditions, A < 25%, B 25-50%, C >50%)

Physical impact of STW discharge (1-5, minor to major, + comment) _____

Plant samples

Bryophytes No. of samples Sample codes used (e.g. a-d, 1-4) _____
Algae _____
Others _____

Comments (including observations on plant condition, algal and epiphyte growth)

Macrophyte Survey Form

River: Ure

Site name: Jct Vaulx (2)

Length: 100 m

Scale used: ~~A~~ C (delete as appropriate)

NGR: SE 164861

Date: 14/8/97

Surveyor: PS/DS

		Rel	Cov			Rel	Cov			Rel	Cov
ALGAE				<i>Lotus pedunculatus</i>				<i>Lemna trisulca</i>			
<i>Batrachospermum sp</i>				<i>Menyanthes trifoliata</i>				<i>Phragmites australis</i>			
<i>Hildenbrandia rivularis</i>				<i>Montia fontana</i>				<i>Potamogeton alpinus</i>			
<i>Lemanea fluviatilis</i>				<i>Myriophyllum alterniflorum</i>				<i>Potamogeton berchtoldii</i>			
<i>Vaucheria sp</i>				<i>Myriophyllum spicatum</i>				<i>Potamogeton crispus</i>			
<i>Enteromorpha sp</i>				<i>Nuphar lutea</i>				<i>Potamogeton freisii</i>			
<i>Stigeoclonium tenue</i>				<i>Nymphaea alba</i>				<i>Potamogeton gramineus</i>			
<i>Hydrodictyum reticulatum</i>				<i>Nymphoides peltata</i>				<i>Potamogeton lucens</i>			
<i>Cladophora agg.</i>				<i>Oenanthe crocata</i>				<i>Potamogeton natans</i>			
LIVERWORTS				<i>Oenanthe fluviatilis</i>				<i>Potamogeton obtusifolius</i>			
<i>Chiloscyphus polyanthos</i>				<i>Polygonum amphibium</i>				<i>Potamogeton pectinatus</i>			
<i>Jungermania atrovirens</i>				<i>Potentilla erecta</i>				<i>Potamogeton perfoliatus</i>			
<i>Marsupella emarginata</i>				<i>Ranunculus aquatilis</i>				<i>Potamogeton polygonifolius</i>			
<i>Nardia compressa</i>				<i>Ran. penic. subsp pseudofluitans</i>			1	<i>Potamogeton praelongus</i>			
<i>Pellia endiviifolia</i>				<i>Ran. penic. subsp penicillatus</i>				<i>Potamogeton pusillus</i>			
<i>Pellia epiphylla</i>				<i>Ran. penic. subsp vertumnus</i>				<i>Potamogeton trichoides</i>			
<i>Scapania undulata</i>				<i>Ranunculus circinatus</i>				<i>Sagittaria sagittifolia</i>			
MOSESSES				<i>Ranunculus flammula</i>				<i>Schoenoplectus lacustris</i>			
<i>Amblystegium fluviatile</i>				<i>Ranunculus fluitans</i>				<i>Sparganium emersum</i>			
<i>Amblystegium riparium</i>				<i>Ranunculus hederaceus</i>				<i>Sparganium erectum</i>			
<i>Blindia acuta</i>				<i>Ranunculus omiophyllus</i>				<i>Spirodela polyrhiza</i>			
<i>Brachythecium plumosum</i>				<i>Ranunculus peltatus</i>				<i>Typha latifolia</i>			
<i>Brachythecium rivulare</i>				<i>Ranunculus trichophyllus</i>				<i>Typha angustifolia</i>			
<i>Brachythecium rutabulum</i>				<i>Ranunculus sceleratus</i>				<i>Zannichellia palustris</i>			
<i>Bryum pseudotriquetrum</i>				<i>Rorippa amphibia</i>							
<i>Calliergon cuspidatum</i>				<i>Rorippa nasturtium-aquaticum</i>				OTHER SPECIES	SAMPLE		
<i>Cinclidotus fontinaloides</i>				<i>Rumex hydrolopathum</i>				<i>Phalaris arundinacea</i>			1
<i>Dichodontium flavescens</i>				<i>Veronica anagallis-aquatica</i>				<i>Myosotis scorpioides</i>			1
<i>Dichodontium palustre</i>				<i>Veronica catenata</i>							
<i>Dicranella palustris</i>				<i>Veronica scutellata</i>							
<i>Fontinalis antipyretica</i>			1	<i>Viola palustris</i>							
<i>Fontinalis squamosa</i>				MONOCOTYLEDONS							
<i>Hygrohypnum lundum</i>				<i>Acorus calamus</i>							
<i>Hygrohypnum ochraceum</i>				<i>Alisma plantago aquatica</i>							
<i>Hyocomium arnoricum</i>				<i>Alisma lanceolatum</i>							
<i>Philonotis fontana</i>				<i>Bolboschoenus maritimus</i>							
<i>Polytrichum commune</i>				<i>Butomus umbellatus</i>							
<i>Racomitrium aciculare</i>				<i>Carex acuta</i>							
<i>Rhynchostegium riparioides</i>				<i>Carex acutiformis</i>							
<i>Sphagnum species</i>				<i>Carex riparia</i>							
<i>Thamnobryum alopecurum</i>				<i>Carex rostrata</i>							
VASCULAR CRYPTOGRAMS				<i>Carex vesicaria</i>							
<i>Azolla filiculoides</i>				<i>Catabrosa aquatica</i>							
<i>Equisetum fluviatile</i>				<i>Eleocharis palustris</i>							
<i>Equisetum palustre</i>				<i>Eleogiton fluitans</i>							
DICOTYLEDONS				<i>Elodea canadensis</i>				%	C	A	Area
<i>Apium inundatum</i>				<i>Elodea nuttallii</i>				<0.1%	1	1	
<i>Apium nodiflorum</i>				<i>Glyceria maxima</i>				0.1-1%	2	2	
<i>Berula erecta</i>				<i>Groenlandia densa</i>				1-2.5%	3	3	
<i>Callitriche hamulata</i>				<i>Hydrocharis morsus-ranae</i>				2.5-5%	4	3	
<i>Callitriche obtusangula</i>				<i>Iris pseudacorus</i>				5-10%	5	4	
<i>Ceratophyllum demersum</i>				<i>Juncus bulbosus</i>				10-25%	6	5	
<i>Hippurus vulgaris</i>				<i>Lemna gibba</i>				25-50%	7	5	
<i>Littorella uniflora</i>				<i>Lemna minor</i>				50-75%	8	5	
								>75%	9	5	

Physical Records

River:

NGR:

(Use 3 point scale, 1 = <5%, 2 = 5-25% and 3 = >25%)

Width (m) <1 ___% 1-5 ___% >5-10 ___% >10-20 ___% >20 ___%

Depth (m) <0.25 ___% 0.25-0.5 ___% >0.5-1 ___% >1.0 ___%

Substrate Bedrock ___% Boulders ___% Cobbles ___% Pebbles ___% Gravel ___%
Sand ___% Silt/Mud ___% Clay ___% Peat ___% Not visible

Habitat Pool ___% Slack ___% Riffle ___% Run ___%

Shading: Left Bank None ___% Slight ___% Mod. ___% Dense ___%

Right Bank None ___% Slight ___% Mod. ___% Dense ___%

Water Clarity Clear ___% Cloudy ___% Turbi ___%

Bed Stability Firm ___% Stable ___% Unstable ___% Soft ___%

Measure of confidence for comparability of u/s and d/s sites (I > 75% similar, II 50-75%, III <50%)

Sites _____ Comparability
Sites _____ Comparability
Sites _____ Comparability

Confidence in survey conditions (% of site affected by adverse survey conditions, A < 25%, B 25-50%, C >50%)

Physical impact of STW discharge (1-5, minor to major, + comment) _____

Plant samples

Bryophytes No. of samples Sample codes used (e.g. a-d, 1-4) _____
Algae _____
Others _____

Comments (including observations on plant condition, algal and epiphyte growth)

		Rel	Cov			Rel	Cov			Rel	Cov
ALGAE				<i>Lotus pedunculatus</i>				<i>Lemna trisulca</i>			
<i>Batrachospermum</i> sp				<i>Menyanthes trifoliata</i>				<i>Phragmites australis</i>			
<i>Hildenbrandia rivularis</i>	1	2		<i>Montia fontana</i>				<i>Potamogeton alpinus</i>			
<i>Lemanea fluviatilis</i>				<i>Myriophyllum alterniflorum</i>				<i>Potamogeton bertholdii</i>			
<i>Vaucheria</i> sp				<i>Myriophyllum spicatum</i>				<i>Potamogeton crispus</i>			
<i>Enteromorpha</i> sp				<i>Nuphar lutea</i>				<i>Potamogeton freisii</i>			
<i>Stigeoclonium tenue</i>				<i>Nymphaea alba</i>				<i>Potamogeton gramineus</i>			
<i>Hydrodictyum reticulatum</i>				<i>Nymphoides peltata</i>				<i>Potamogeton lucens</i>			
<i>Cladophora</i> agg.				<i>Oenanthe crocata</i>				<i>Potamogeton natans</i>			
LIVERWORTS				<i>Oenanthe fluviatilis</i>				<i>Potamogeton obtusifolius</i>			
<i>Chiloscyphus polyanthos</i>				<i>Polygonum amphibium</i>				<i>Potamogeton pectinatus</i>			
<i>Jungmania atrovirens</i>				<i>Potentilla erecta</i>				<i>Potamogeton perfoliatus</i>			
<i>Marsupella emarginata</i>				<i>Ranunculus aquatilis</i>				<i>Potamogeton polygonifolius</i>			
<i>Nardia compressa</i>				<i>Ran. penic. subsp pseudofluitans</i>	4	2		<i>Potamogeton praelongus</i>			
<i>Pellia endiviifolia</i>				<i>Ran. penic. subsp penicillatus</i>	4	2		<i>Potamogeton pusillus</i>			
<i>Pellia epiphylla</i>				<i>Ran. penic. subsp vertumnus</i>				<i>Potamogeton trichoides</i>			
<i>Scapania undulata</i>				<i>Ranunculus circinatus</i>				<i>Sagittaria sagittifolia</i>			
MOSESSES				<i>Ranunculus flammula</i>				<i>Schoenoplectus lacustris</i>			
<i>Amblystegium fluviatile</i>				<i>Ranunculus fluitans</i>				<i>Sparganium emersum</i>			
<i>Amblystegium riparium</i>				<i>Ranunculus hederaceus</i>				<i>Sparganium erectum</i>			
<i>Blindia acuta</i>				<i>Ranunculus omiophyllus</i>				<i>Spirodela polyrhiza</i>			
<i>Brachythecium plumosum</i>				<i>Ranunculus peltatus</i>				<i>Typha latifolia</i>			
<i>Brachythecium rivulare</i>				<i>Ranunculus trichophyllus</i>				<i>Typha angustifolia</i>			
<i>Brachythecium rutabulum</i>				<i>Ranunculus sceleratus</i>				<i>Zannichellia palustris</i>			
<i>Bryum pseudotriquetrum</i>				<i>Rorippa amphibia</i>							
<i>Calliergon cuspidatum</i>				<i>Rorippa nasturtium-aquaticum</i>				OTHER SPECIES	SAMPLE		
<i>Cinclidotus fontinaloides</i>				<i>Rumex hydrolopathum</i>				<i>Filamentous algae</i>		1	1
<i>Dichodontium flavescens</i>				<i>Veronica anagallis-aquatica</i>				<i>Fissidens cassinoides</i>		3	3
<i>Dichodontium palustre</i>				<i>Veronica catenata</i>				<i>Phalaris arundinacea</i>		2	1
<i>Dicranella palustris</i>				<i>Veronica scutellata</i>							
<i>Fontinalis antipyretica</i>	5	4		<i>Viola palustris</i>							
<i>Fontinalis squamosa</i>				MONOCOTYLEDONS							
<i>Hygrohypnum luridum</i>				<i>Acorus calamus</i>							
<i>Hygrohypnum ochraceum</i>				<i>Alisma plantago aquatica</i>							
<i>Hyocomium armonicum</i>				<i>Alisma lanceolatum</i>							
<i>Philonotis fontana</i>				<i>Bolboschoenus maritimus</i>							
<i>Polytrichum commune</i>				<i>Butomus umbellatus</i>							
<i>Racomitrium aciculare</i>				<i>Carex acuta</i>							
<i>Rhynchostegium riparioides</i>	4	4		<i>Carex acutiformis</i>							
<i>Sphagnum species</i>				<i>Carex riparia</i>							
<i>Thamnobryum alopecurum</i>				<i>Carex rostrata</i>							
VASCULAR CRYPTOGRAMS				<i>Carex vesicaria</i>							
<i>Azolla filiculoides</i>				<i>Catabrosa aquatica</i>							
<i>Equisetum fluviatile</i>				<i>Eleocharis palustris</i>							
<i>Equisetum palustre</i>				<i>Eleogiton fluitans</i>							
DICOTYLEDONS				<i>Elodea canadensis</i>				%	C	A	Area
<i>Apium inundatum</i>				<i>Elodea nuttallii</i>				<0.1%	1	1	
<i>Apium nodiflorum</i>				<i>Glyceria maxima</i>				0.1-1%	2	2	
<i>Berula erecta</i>				<i>Groenlandia densa</i>				1-2.5%	3	3	
<i>Callitriche hamulata</i>				<i>Hydrocharis morsus-ranae</i>				2.5-5%	4	3	
<i>Callitriche obtusangula</i>				<i>Iris pseudacorus</i>				5-10%	5	4	
<i>Ceratophyllum demersum</i>				<i>Juncus bulbosus</i>				10-25%	6	5	
<i>Hippurus vulgaris</i>				<i>Lemna gibba</i>				25-50%	7	5	
<i>Littorella uniflora</i>				<i>Lemna minor</i>				50-75%	8	5	
								>75%	9	5	

Physical Records

River:

NGR:

(Use 3 point scale, 1 = <5%, 2 = 5-25% and 3 = >25%)

Width (m) <1 ___% 1-5 ___% >5-10 ___% >10-20 ___% >20 ___%

Depth (m) <0.25 ___% 0.25-0.5 ___% >0.5-1 ___% >1.0 ___%

Substrate Bedrock ___% Boulders ___% Cobbles ___% Pebbles ___% Gravel ___%
Sand ___% Silt/Mud ___% Clay ___% Peat ___% Not visible

Habitat Pool ___% Slack ___% Riffle ___% Run ___%

Shading: Left Bank None ___% Slight ___% Mod. ___% Dense ___%

Right Bank None ___% Slight ___% Mod. ___% Dense ___%

Water Clarity Clear ___% Cloudy ___% Turbi ___%

Bed Stability Firm ___% Stable ___% Unstable ___% Soft ___%

Measure of confidence for comparability of u/s and d/s sites (I > 75% similar, II 50-75%, III <50%)

Sites _____ Comparability
Sites _____ Comparability
Sites _____ Comparability

Confidence in survey conditions (% of site affected by adverse survey conditions, A < 25%, B 25-50%, C >50%)

Physical impact of STW discharge (1-5, minor to major, + comment)

Plant samples

Bryophytes No. of samples Sample codes used (e.g. a-d, 1-4).....
Algae _____
Others _____

Comments (including observations on plant condition, algal and epiphyte growth)

		Rel	Cov			Rel	Cov			Rel	Cov				
ALGAE				Lotus pedunculatus				Lemna trisulca							
Batrachospermum sp				Menyanthes trifoliata				Phragmites australis							
Hildenbrandia rivularis			3	Montia fontana				Potamogeton alpinus							
Lemanea fluviatilis				Myriophyllum alterniflorum				Potamogeton bertholdii							
Vaucheria sp				Myriophyllum spicatum				Potamogeton crispus							
Enteromorpha sp				Nuphar lutea				Potamogeton freisii							
Stigeoclonium tenue				Nymphaea alba				Potamogeton gramineus							
Hydrodictyum reticulatum				Nymphoides peltata				Potamogeton lucens							
Cladophora agg.				Oenanthe crocata				Potamogeton natans							
LIVERWORTS				Oenanthe fluviatilis				Potamogeton obtusifolius							
Chiloscyphus polyanthos				Polygonum amphibium				Potamogeton pectinatus							
Jungermania atrovirens				Potentilla erecta				Potamogeton perfoliatus							
Marsupella emarginata				Ranunculus aquatilis				Potamogeton polygonifolius							
Nardia compressa				Ran. penic. subsp pseudofluitans				2	Potamogeton praelongus						
Pellia endiviifolia				Ran. penic. subsp penicillatus				2	Potamogeton pusillus						
Pellia epiphylla				Ran. penic. subsp vertumnus				Potamogeton trichoides							
Scapania undulata				Ranunculus circinatus				Sagittaria sagittifolia							
MOSESSES				Ranunculus flammula				Schoenoplectus lacustris							
Amblystegium fluviatile				Ranunculus fluitans				Sparganium emersum							
Amblystegium riparium				Ranunculus hederaceus				Sparganium erectum							
Blindia acuta				Ranunculus omiophyllus				Spirodela polyrrhiza							
Brachythecium plumosum				Ranunculus peltatus				Typha latifolia							
Brachythecium rivulare				Ranunculus trichophyllus				Typha angustifolia							
Brachythecium rutabulum				Ranunculus scleratus				Zannichellia palustris							
Bryum pseudotriquetrum				Rorippa amphibia											
Calliergon cuspidatum				Rorippa nasturtium-aquaticum				OTHER SPECIES		SAMPLE					
Cinclidotus fontinaloides				Rumex hydrolopathum				Fissidens crassipes		4					
Dichodontium flavescens				Veronica anagallis-aquatica				Phloxin arundinacea		1					
Dichodontium palustre				Veronica catenata											
Dicranella palustris				Veronica scutellata											
Fontinalis antipyretica			3	Viola palustris											
Fontinalis squamosa				MONOCOTYLEDONS											
Hydrohypnum luridum				Acorus calamus											
Hydrohypnum ochraceum				Alisma plantago aquatica											
Hyocomium amoricum				Alisma lanceolatum											
Philonotis fontana				Bolboschoenus maritimus											
Polytrichum commune				Butomus umbellatus											
Racomitrium aciculare				Carex acuta											
Rhynchostegium riparioides			3	Carex acutiformis											
Sphagnum species				Carex riparia											
Thamnobryum alopecurum				Carex rostrata											
VASCULAR CRYPTOGRAMS				Carex vesicaria											
Azolla filiculoides				Catabrosa aquatica											
Equisetum fluviatile				Eleocharis palustris											
Equisetum palustre				Eleogiton fluitans											
DICOTYLEDONS				Elodea canadensis				%		C		A		Area	
Apium inundatum				Elodea nuttallii				<0.1%		1		1			
Apium nodiflorum				Glyceria maxima				0.1-1%		2		2			
Berula erecta				Groenlandia densa				1-2.5%		3		3			
Callitriche hamulata				Hydrocharis morsus-ranae				2.5-5%		4		3			
Callitriche obtusangula				Iris pseudacorus				5-10%		5		4			
Ceratophyllum demersum				Juncus bulbosus				10-25%		6		5			
Hippurus vulgaris				Lemna gibba				25-50%		7		5			
Littorella uniflora				Lemna minor				50-75%		8		5			
								>75%		9		5			

Physical Records

River:

NGR:

(Use 3 point scale, 1 = <5%, 2 = 5-25% and 3 = >25%)

Width (m) <1 ___% 1-5 ___% >5-10 ___% >10-20 ___% >20 ___%

Depth (m) <0.25 ___% 0.25-0.5 ___% >0.5-1 ___% >1.0 ___%

Substrate Bedrock ___% Boulders ___% Cobbles ___% Pebbles ___% Gravel ___% Sand ___% Silt/Mud ___% Clay ___% Peat ___% Not visible

Habitat Pool ___% Slack ___% Riffle ___% Run ___%

Shading: Left Bank None ___% Slight ___% Mod. ___% Dense ___%

Right Bank None ___% Slight ___% Mod. ___% Dense ___%

Water Clarity Clear ___% Cloudy ___% Turbi ___%

Bed Stability Firm ___% Stable ___% Unstable ___% Soft ___%

Measure of confidence for comparability of u/s and d/s sites (I > 75% similar, II 50-75%, III <50%)

Sites _____ Comparability
Sites _____ Comparability
Sites _____ Comparability

Confidence in survey conditions (% of site affected by adverse survey conditions, A < 25%, B 25-50%, C >50%)

Physical impact of STW discharge (1-5, minor to major, + comment)

Plant samples

Bryophytes No. of samples Sample codes used (e.g. a-d, 1-4) _____
Algae _____
Others _____

Comments (including observations on plant condition, algal and epiphyte growth)

Macrophyte Survey Form

River: Ure

Site name: Clifton Castle (3)

Length: 500m

Scale used: A (delete as appropriate)

NGR: SE 222831

Date: 14/8/97

Surveyor: DS/PS

		Rel	Cov			Rel	Cov			Rel	Cov
ALGAE											
				<i>Lotus pedunculatus</i>				<i>Lemna trisulca</i>			
				<i>Menyanthes trifoliata</i>				<i>Phragmites australis</i>			
		1	1	<i>Montia fontana</i>				<i>Potamogeton alpinus</i>			
				<i>Myriophyllum alterniflorum</i>				<i>Potamogeton bertholdii</i>			
				<i>Myriophyllum spicatum</i>	1	1		<i>Potamogeton crispus</i>			
		2	1	<i>Nuphar lutea</i>				<i>Potamogeton freisii</i>			
				<i>Nymphaea alba</i>				<i>Potamogeton gramineus</i>			
				<i>Nymphoides peltata</i>				<i>Potamogeton lucens</i>			
				<i>Oenanthe crocata</i>				<i>Potamogeton natans</i>			
LIVERWORTS				<i>Oenanthe fluviatilis</i>				<i>Potamogeton obtusifolius</i>			
				<i>Polygonum amphibium</i>				<i>Potamogeton pectinatus</i>			
				<i>Potentilla erecta</i>				<i>Potamogeton perfoliatus</i>			
				<i>Ranunculus aquatilis</i>				<i>Potamogeton polygonifolius</i>			
				<i>Ran. penic. subsp pseudofluitans</i>				<i>Potamogeton praelongus</i>			
				<i>Ran. penic. subsp penicillatus</i>	2	1		<i>Potamogeton pusillus</i>			
				<i>Ran. penic. subsp vertumnus</i>				<i>Potamogeton trichoides</i>			
				<i>Ranunculus circinatus</i>				<i>Sagittaria sagittifolia</i>			
MOSESSES				<i>Ranunculus flammula</i>				<i>Schoenoplectus lacustris</i>			
				<i>Ranunculus fluitans</i>				<i>Sparganium emersum</i>			
				<i>Ranunculus hederaceus</i>				<i>Sparganium erectum</i>			
				<i>Ranunculus omiophyllus</i>				<i>Spirodela polyrhiza</i>			
				<i>Ranunculus peltatus</i>				<i>Typha latifolia</i>			
				<i>Ranunculus trichophyllus</i>				<i>Typha angustifolia</i>			
				<i>Ranunculus sceleratus</i>				<i>Zannichellia palustris</i>			
				<i>Rorippa amphibia</i>							
				<i>Rorippa nasturtium-aquaticum</i>				OTHER SPECIES	SAMPLE		
				<i>Rumex hydrolopathum</i>				<i>Rorippa sylvestris</i>		1	1
				<i>Veronica anagallis-aquatica</i>				<i>Phalaris arundinacea</i>		2	1
				<i>Veronica catenata</i>				<i>Myosotis scorpioides</i>		1	1
				<i>Veronica scutellata</i>				<i>Filamentous algae</i>		3	3
		5	2	<i>Viola palustris</i>				<i>Fissidens crassipes</i>		3	2
				MONOCOTYLEDONS							
				<i>Acorus calamus</i>							
				<i>Alisma plantago aquatica</i>							
				<i>Alisma lanceolatum</i>							
				<i>Bolboschoenus maritimus</i>							
				<i>Butomus umbellatus</i>	2	1					
				<i>Carex acuta</i>							
		4	2	<i>Carex acutiformis</i>							
				<i>Carex riparia</i>							
				<i>Carex rostrata</i>							
VASCULAR CRYPTOGRAMS				<i>Carex vesicaria</i>							
				<i>Catabrosa aquatica</i>							
				<i>Eleocharis palustris</i>							
				<i>Eleogiton fluitans</i>							
DICOTYLEDONS				<i>Elodea canadensis</i>				%	C	A	Area
				<i>Elodea nuttallii</i>				<0.1%	1	1	
				<i>Glyceria maxima</i>				0.1-1%	2	2	
				<i>Groenlandia densa</i>				1-2.5%	3	3	
				<i>Hydrocharis morsus-ranae</i>				2.5-5%	4	3	
				<i>Iris pseudacorus</i>				5-10%	5	4	
				<i>Juncus bulbosus</i>				10-25%	6	5	
				<i>Lemna gibba</i>				25-50%	7	5	
				<i>Lemna minor</i>				50-75%	8	5	
								>75%	9	5	

Physical Records River:

NGR:

(Use 3 point scale, 1 = <5%, 2 = 5-25% and 3 = >25%)

Width (m) <1 ___% 1-5 ___% >5-10 ___% >10-20 ___% 2 >20 ___% 3

Depth (m) <0.25 ___% 2 0.25-0.5 ___% 3 >0.5-1 ___% 2 >1.0 ___% 2

Substrate Bedrock ___% 1 Boulders ___% 2 Cobbles ___% 3 Pebbles ___% 2 Gravel ___% 1 Sand ___% 1 Silt/Mud ___% Clay ___% Peat ___% Not visible

Habitat Pool ___% Slack ___% 3 Riffle ___% 1 Run ___% 2

Shading: Left Bank None ___% 3 Slight ___% Mod. ___% Dense ___% 1

Right Bank None ___% 1 Slight ___% Mod. ___% 1 Dense ___% 3

Water Clarity Clear ___% 3 Cloudy ___% Turbi ___%

Bed Stability Firm ___% Stable ___% Unstable ___% 3 Soft ___%

Measure of confidence for comparability of u/s and d/s sites (I > 75% similar, II 50-75%, III <50%)

Sites _____ Comparability
Sites _____ Comparability
Sites _____ Comparability

Confidence in survey conditions (% of site affected by adverse survey conditions, A < 25%, B 25-50%, C >50%)

Physical impact of STW discharge (1-5, minor to major, + comment)

Plant samples

Bryophytes No. of samples Sample codes used (e.g. a-d, 1-4) _____
Algae _____
Others _____

Comments (including observations on plant condition, algal and epiphyte growth)

Macrophyte Survey Form

River: Uce

Site name: Clifton castle (3)

Length: 100m

Scale used: ~~1~~ C (delete as appropriate)

NGR: SE 222831

Date: 14/8/97

Surveyor: DS/PS

		Rel	Cov			Rel	Cov			Rel	Cov
ALGAE				<i>Lotus pedunculatus</i>			<i>Lemna trisulca</i>				
<i>Batrachospermum sp</i>				<i>Menyanthes trifoliata</i>			<i>Phragmites australis</i>				
<i>Hildenbrandia rivularis</i>				<i>Montia fontana</i>			<i>Potamogeton alpinus</i>				
<i>Lemanea fluviatilis</i>				<i>Myriophyllum alterniflorum</i>			<i>Potamogeton bertholdii</i>				
<i>Vaucheria sp</i>				<i>Myriophyllum spicatum</i>			<i>Potamogeton crispus</i>				
<i>Enteromorpha sp</i>			2	<i>Nuphar lutea</i>			<i>Potamogeton freisii</i>				
<i>Stigeoclonium tenue</i>				<i>Nymphaea alba</i>			<i>Potamogeton gramineus</i>				
<i>Hydrodictyum reticulatum</i>				<i>Nymphoides peltata</i>			<i>Potamogeton lucens</i>				
<i>Cladophora agg.</i>				<i>Oenanthe crocata</i>			<i>Potamogeton natans</i>				
LIVERWORTS				<i>Oenanthe fluviatilis</i>			<i>Potamogeton obtusifolius</i>				
<i>Chiloscyphus polyanthos</i>				<i>Polygonum amphibium</i>			<i>Potamogeton pectinatus</i>				
<i>Jungermania atrovirens</i>				<i>Potentilla erecta</i>			<i>Potamogeton perfoliatus</i>				
<i>Marsupella emarginata</i>				<i>Ranunculus aquatilis</i>			<i>Potamogeton polygonifolius</i>				
<i>Nardia compressa</i>				<i>Ran. penic. subsp pseudofluitans</i>			<i>Potamogeton praelongus</i>				
<i>Pellia endiviifolia</i>				<i>Ran. penic. subsp penicillatus</i>			<i>Potamogeton pusillus</i>				
<i>Pellia epiphylla</i>				<i>Ran. penic. subsp vertumnus</i>			<i>Potamogeton trichoides</i>				
<i>Scapania undulata</i>				<i>Ranunculus circinatus</i>			<i>Sagittaria sagittifolia</i>				
MOSSSES				<i>Ranunculus flammula</i>			<i>Schoenoplectus lacustris</i>				
<i>Amblystegium fluviatile</i>				<i>Ranunculus fluitans</i>			<i>Sparganium emersum</i>				
<i>Amblystegium riparium</i>				<i>Ranunculus hederaceus</i>			<i>Sparganium erectum</i>				
<i>Blindia acuta</i>				<i>Ranunculus omiophyllus</i>			<i>Spirodela polyrhiza</i>				
<i>Brachythecium plumosum</i>				<i>Ranunculus peltatus</i>			<i>Typha latifolia</i>				
<i>Brachythecium rivulare</i>				<i>Ranunculus trichophyllus</i>			<i>Typha angustifolia</i>				
<i>Brachythecium rutabulum</i>				<i>Ranunculus sceleratus</i>			<i>Zannichellia palustris</i>				
<i>Bryum pseudotriquetrum</i>				<i>Rorippa amphibia</i>							
<i>Calliergon cuspidatum</i>				<i>Rorippa nasturtium-aquaticum</i>			OTHER SPECIES	SAMPLE			
<i>Cinclidotus fontinaloides</i>				<i>Rumex hydrolopathum</i>			<i>Filamentous algae</i>				3
<i>Dichodontium flavescens</i>				<i>Veronica anagallis-aquatica</i>			<i>Fissidens crassipes</i>				2
<i>Dichodontium palustre</i>				<i>Veronica catenata</i>							
<i>Dicranella palustris</i>				<i>Veronica scutellata</i>							
<i>Fontinalis antipyretica</i>				<i>Viola palustris</i>							
<i>Fontinalis squamosa</i>				MONOCOTYLEDONS							
<i>Hygrohypnum luridum</i>				<i>Acorus calamus</i>							
<i>Hygrohypnum ochraceum</i>				<i>Alisma plantago aquatica</i>							
<i>Hycomium amoricum</i>				<i>Alisma lanceolatum</i>							
<i>Philonotis fontana</i>				<i>Bolboschoenus maritimus</i>							
<i>Polytrichum commune</i>				<i>Butomus umbellatus</i>							
<i>Racomitrium aciculare</i>				<i>Carex acuta</i>							
<i>Rhynchostegium riparioides</i>			2	<i>Carex acutiformis</i>							
<i>Sphagnum species</i>				<i>Carex riparia</i>							
<i>Thamnobryum alopecurum</i>				<i>Carex rostrata</i>							
VASCULAR CRYPTOGRAMS				<i>Carex vesicaria</i>							
<i>Azolla filiculoides</i>				<i>Catabrosa aquatica</i>							
<i>Equisetum fluviatile</i>				<i>Eleocharis palustris</i>							
<i>Equisetum palustre</i>				<i>Eleogiton fluitans</i>							
DICOTYLEDONS				<i>Elodea canadensis</i>			%	C	A	Area	
<i>Apium inundatum</i>				<i>Elodea nuttallii</i>			<0.1%	1	1		
<i>Apium nodiflorum</i>				<i>Glycyeria maxima</i>			0.1-1%	2	2		
<i>Berula erecta</i>				<i>Groenlandia densa</i>			1-2.5%	3	3		
<i>Callitriche hamulata</i>				<i>Hydrocharis morsus-ranae</i>			2.5-5%	4	3		
<i>Callitriche obtusangula</i>				<i>Iris pseudacorus</i>			5-10%	5	4		
<i>Ceratophyllum demersum</i>				<i>Juncus bulbosus</i>			10-25%	6	5		
<i>Hippurus vulgaris</i>				<i>Lemna gibba</i>			25-50%	7	5		
<i>Littorella uniflora</i>				<i>Lemna minor</i>			50-75%	8	5		
							>75%	9	5		

Physical Records

River:

NGR:

(Use 3 point scale, 1 = <5%, 2 = 5-25% and 3 = >25%)

Width (m) <1 ___% 1-5 ___% >5-10 ___% >10-20 ___% >20 ___% 3

Depth (m) <0.25 ___% 1 0.25-0.5 ___% 1 >0.5-1 ___% 2 >1.0 ___% 3

Substrate Bedrock ___% Boulders ___% 2 Cobbles ___% 3 Pebbles ___% 1 Gravel ___% 1 Sand ___% Silt/Mud ___% Clay ___% Peat ___% Not visible 1

Habitat Pool ___% Slack ___% 3 Riffle ___% Run ___%

Shading: Left Bank None ___% 3 Slight ___% Mod. ___% Dense ___%

Right Bank None ___% Slight ___% Mod. ___% 3 Dense ___% 2

Water Clarity Clear ___% 3 Cloudy ___% Turbi ___%

Bed Stability Firm ___% 1 Stable ___% Unstable ___% 3 Soft ___%

Measure of confidence for comparability of u/s and d/s sites (I > 75% similar, II 50-75%, III <50%)

Sites _____ Comparability
Sites _____ Comparability
Sites _____ Comparability

Confidence in survey conditions (% of site affected by adverse survey conditions, A < 25%, B 25-50%, C >50%)

Physical impact of STW discharge (1-5, minor to major, + comment) _____

Plant samples

Bryophytes No. of samples Sample codes used (e.g. a-d, 1-4) _____
Algae _____
Others _____

Comments (including observations on plant condition, algal and epiphyte growth)

Macrophyte Survey Form

River: Ure
 Site name: Aldwark (9)
 Length: 500m
 Scale used: A ~~1:1000~~ (delete as appropriate)

NGR: SE 468629
 Date: 13/8/97
 Surveyor: DS/PS

			Rel	Cov				Rel	Cov				Rel	Cov
ALGAE					<i>Lotus pedunculatus</i>					<i>Lemna trisulca</i>				
<i>Batrachospermum</i> sp					<i>Menyanthes trifoliata</i>					<i>Phragmites australis</i>				
<i>Hildenbrandia rivularis</i>					<i>Montia fontana</i>					<i>Potamogeton alpinus</i>				
<i>Lemanea fluviatilis</i>					<i>Myriophyllum alterniflorum</i>					<i>Potamogeton bertholdii</i>				
<i>Vaucheria</i> sp					<i>Myriophyllum spicatum</i>					<i>Potamogeton crispus</i>				
<i>Enteromorpha</i> sp					<i>Nuphar lutea</i>					<i>Potamogeton freisii</i>				
<i>Stigeoclonium tenue</i>					<i>Nymphaea alba</i>					<i>Potamogeton gramineus</i>				
<i>Hydrodictyum reticulatum</i>					<i>Nymphoides peltata</i>					<i>Potamogeton lucens</i>				
<i>Cladophora</i> agg.					<i>Oenanthe crocata</i>					<i>Potamogeton natans</i>				
LIVERWORTS					<i>Oenanthe fluviatilis</i>					<i>Potamogeton obtusifolius</i>				
<i>Chiloscyphus polyanthos</i>					<i>Polygonum amphibium</i>					<i>Potamogeton pectinatus</i>	5	3		
<i>Jungermania atrovirens</i>					<i>Potentilla erecta</i>					<i>Potamogeton perfoliatus</i>				
<i>Marsupella emarginata</i>					<i>Ranunculus aquatilis</i>					<i>Potamogeton polygonifolius</i>				
<i>Nardia compressa</i>					<i>Ran. penic. subsp pseudofluitans</i>					<i>Potamogeton praelongus</i>				
<i>Pellia endiviifolia</i>					<i>Ran. penic. subsp penicillatus</i>					<i>Potamogeton pusillus</i>				
<i>Pellia epiphylla</i>					<i>Ran. penic. subsp vertumnus</i>					<i>Potamogeton trichoides</i>				
<i>Scapania undulata</i>					<i>Ranunculus circinatus</i>					<i>Sagittaria sagittifolia</i>				
MOSESSES					<i>Ranunculus flammula</i>					<i>Schoenoplectus lacustris</i>	2	1		
<i>Amblystegium fluviatile</i>					<i>Ranunculus fluitans</i>					<i>Sparganium emersum</i>				
<i>Amblystegium riparium</i>					<i>Ranunculus hederaceus</i>					<i>Sparganium erectum</i>	3	2		
<i>Blindia acuta</i>					<i>Ranunculus omiophyllus</i>					<i>Spirodela polyrrhiza</i>				
<i>Brachythecium plumosum</i>					<i>Ranunculus peltatus</i>					<i>Typha latifolia</i>				
<i>Brachythecium rivulare</i>					<i>Ranunculus trichophyllus</i>					<i>Typha angustifolia</i>				
<i>Brachythecium rutabulum</i>					<i>Ranunculus sceleratus</i>					<i>Zannichellia palustris</i>				
<i>Bryum pseudotriquetrum</i>					<i>Rorippa amphibia</i>									
<i>Calliergon cuspidatum</i>					<i>Rorippa nasturtium-aquaticum</i>					OTHER SPECIES	SAMPLE			
<i>Cinclidotus fontinaloides</i>					<i>Rumex hydrolopathum</i>					<i>Phalaris arundinacea</i>			3	2
<i>Dichodontium flavescens</i>					<i>Veronica anagallis-aquatica</i>					<i>Filamentous algae</i>			1	2
<i>Dichodontium palustre</i>					<i>Veronica catenata</i>									
<i>Dicranella palustris</i>					<i>Veronica scutellata</i>									
<i>Fontinalis antipyretica</i>					<i>Viola palustris</i>									
<i>Fontinalis squamosa</i>					MONOCOTYLEDONS									
<i>Hygrohypnum luridum</i>					<i>Acorus calamus</i>									
<i>Hygrohypnum ochraceum</i>					<i>Alisma plantago aquatica</i>									
<i>Hyocomium amoricum</i>					<i>Alisma lanceolatum</i>									
<i>Philonotis fontana</i>					<i>Bolboschoenus maritimus</i>									
<i>Polytrichum commune</i>					<i>Butomus umbellatus</i>	3	2							
<i>Racomitrium aciculare</i>					<i>Carex acuta</i>									
<i>Rhynchostegium riparioides</i>					<i>Carex acutiformis</i>									
<i>Sphagnum</i> species					<i>Carex riparia</i>									
<i>Thamnobryum alopecurum</i>					<i>Carex rostrata</i>									
VASCULAR CRYPTOGRAMS					<i>Carex vesicaria</i>									
<i>Azolla filiculoides</i>					<i>Catabrosa aquatica</i>									
<i>Equisetum fluviatile</i>					<i>Eleocharis palustris</i>									
<i>Equisetum palustre</i>					<i>Eleogiton fluitans</i>									
DICOTYLEDONS					<i>Elodea canadensis</i>					%	C	A	Area	
<i>Apium inundatum</i>					<i>Elodea nuttallii</i>	3	2			<0.1%	1	1		
<i>Apium nodiflorum</i>					<i>Glyceria maxima</i>					0.1-1%	2	2		
<i>Berula erecta</i>					<i>Groenlandia densa</i>					1-2.5%	3	3		
<i>Callitriche hamulata</i>					<i>Hydrocharis morsus-ranae</i>					2.5-5%	4	3		
<i>Callitriche obtusangula</i>					<i>Iris pseudacorus</i>					5-10%	5	4		
<i>Ceratophyllum demersum</i>					<i>Juncus bulbosus</i>					10-25%	6	5		
<i>Hippurus vulgaris</i>					<i>Lemna gibba</i>					25-50%	7	5		
<i>Littorella uniflora</i>					<i>Lemna minor</i>					50-75%	8	5		
										>75%	9	5		

Physical Records

River:

NGR:

(Use 3 point scale, 1 = <5%, 2 = 5-25% and 3 = >25%)

Width (m) <1 ___% 1-5 ___% >5-10 ___% >10-20 ___% >20 ___%

Depth (m) <0.25 ___% 0.25-0.5 ___% >0.5-1 ___% >1.0 ___%

Substrate Bedrock ___% Boulders ___% Cobbles ___% Pebbles ___% Gravel ___%

Sand ___% Silt/Mud ___% Clay ___% Peat ___% Not visible

Habitat Pool ___% Slack ___% Riffle ___% Run ___%

Shading: Left Bank None ___% Slight ___% Mod. ___% Dense ___%

Right Bank None ___% Slight ___% Mod. ___% Dense ___%

Water Clarity Clear ___% Cloudy ___% Turbi ___%

Bed Stability Firm ___% Stable ___% Unstable ___% Soft ___%

Measure of confidence for comparability of u/s and d/s sites (I > 75% similar, II 50-75%, III <50%)

Sites	_____	Comparability	<input type="checkbox"/>
Sites	_____	Comparability	<input type="checkbox"/>
Sites	_____	Comparability	<input type="checkbox"/>

Confidence in survey conditions (% of site affected by adverse survey conditions, A < 25%, B 25-50%, C >50%)

Physical impact of STW discharge (1-5, minor to major, + comment) _____

Plant samples

	No. of samples	Sample codes used (e.g. a-d, 1-4)
Bryophytes	<input type="checkbox"/>	_____
Algae	<input type="checkbox"/>	_____
Others	<input type="checkbox"/>	_____

Comments (including observations on plant condition, algal and epiphyte growth)

Grapple used for 100m

Macrophyte Survey Form

River: Ure

Site name: Aldwark (9)

Length: 100 m

Scale used: C (delete as appropriate)

NGR: SE 468 629

Date: 13/8/97

Surveyor: PS/DS

		Rel	Cov			Rel	Cov			Rel	Cov
ALGAE				<i>Lotus pedunculatus</i>				<i>Lemna trisulca</i>			
<i>Batrachospermum sp</i>				<i>Menyanthes trifoliata</i>				<i>Phragmites australis</i>			
<i>Hildenbrandia rivularis</i>				<i>Montia fontana</i>				<i>Potamogeton alpinus</i>			
<i>Lemanea fluviatilis</i>				<i>Myriophyllum alterniflorum</i>				<i>Potamogeton bertholdii</i>			
<i>Vaucheria sp</i>				<i>Myriophyllum spicatum</i>				<i>Potamogeton crispus</i>			
<i>Enteromorpha sp</i>				<i>Nuphar lutea</i>				<i>Potamogeton freisii</i>			
<i>Stigeoclonium tenue</i>				<i>Nymphaea alba</i>				<i>Potamogeton gramineus</i>			
<i>Hydrodictyon reticulatum</i>				<i>Nymphoides peltata</i>				<i>Potamogeton lucens</i>			
<i>Cladophora agg.</i>				<i>Oenanthe crocata</i>				<i>Potamogeton natans</i>			
LIVERWORTS				<i>Oenanthe fluviatilis</i>				<i>Potamogeton obtusifolius</i>			
<i>Chiloscyphus polyanthos</i>				<i>Polygonum amphibium</i>				<i>Potamogeton pectinatus</i>			
<i>Jungermania atrovirens</i>				<i>Potentilla erecta</i>				<i>Potamogeton perfoliatus</i>			
<i>Marsupella emarginata</i>				<i>Ranunculus aquatilis</i>				<i>Potamogeton polygonifolius</i>			
<i>Nardia compressa</i>				<i>Ran. penic. subsp pseudofluitans</i>				<i>Potamogeton praelongus</i>			
<i>Pellia endivivifolia</i>				<i>Ran. penic. subsp penicillatus</i>				<i>Potamogeton pusillus</i>			
<i>Pellia epiphylla</i>				<i>Ran. penic. subsp vertumnus</i>				<i>Potamogeton trichoides</i>			
<i>Scapania undulata</i>				<i>Ranunculus circinatus</i>				<i>Sagittaria sagittifolia</i>			
MOSESSES				<i>Ranunculus flammula</i>				<i>Schoenoplectus lacustris</i>			1
<i>Amblystegium fluviatile</i>				<i>Ranunculus fluitans</i>				<i>Sparganium emersum</i>			
<i>Amblystegium riparium</i>				<i>Ranunculus hederaceus</i>				<i>Sparganium erectum</i>			
<i>Blindia acuta</i>				<i>Ranunculus omiophyllus</i>				<i>Spirodela polyrrhiza</i>			
<i>Brachythecium plumosum</i>				<i>Ranunculus peltatus</i>				<i>Typha latifolia</i>			
<i>Brachythecium rivulare</i>				<i>Ranunculus trichophyllus</i>				<i>Typha angustifolia</i>			
<i>Brachythecium rutabulum</i>				<i>Ranunculus sceleratus</i>				<i>Zannichellia palustris</i>			
<i>Bryum pseudotriquetrum</i>				<i>Rorippa amphibia</i>							
<i>Calliergon cuspidatum</i>				<i>Rorippa nasturtium-aquaticum</i>				OTHER SPECIES	SAMPLE		
<i>Cinclidotus fontinaloides</i>				<i>Rumex hydrolopathum</i>				<i>Phalaris arundinacea</i>			2
<i>Dichodontium flavescens</i>				<i>Veronica anagallis-aquatica</i>				<i>Filamentous algae</i>			1
<i>Dichodontium palustre</i>				<i>Veronica catenata</i>							
<i>Dicranella palustris</i>				<i>Veronica scutellata</i>							
<i>Fontinalis antipyretica</i>				<i>Viola palustris</i>							
<i>Fontinalis squamosa</i>				MONOCOTYLEDONS							
<i>Hygrohypnum lundum</i>				<i>Acorus calamus</i>							
<i>Hygrohypnum ochraceum</i>				<i>Alisma plantago aquatica</i>							
<i>Hyocomium armonicum</i>				<i>Alisma lanceolatum</i>							
<i>Philonotis fontana</i>				<i>Bolboschoenus maritimus</i>							
<i>Polytrichum commune</i>				<i>Butomus umbellatus</i>			1				
<i>Racomitrium aciculare</i>				<i>Carex acuta</i>							
<i>Rhynchosytem riparioides</i>				<i>Carex acutiformis</i>							
<i>Sphagnum species</i>				<i>Carex riparia</i>							
<i>Thamnobryum alopecurum</i>				<i>Carex rostrata</i>							
VASCULAR CRYPTOGRAMS				<i>Carex vesicaria</i>							
<i>Azolla filiculoides</i>				<i>Catabrosa aquatica</i>							
<i>Equisetum fluviatile</i>				<i>Eleocharis palustris</i>							
<i>Equisetum palustre</i>				<i>Eleogiton fluitans</i>							
DICOTYLEDONS				<i>Elodea canadensis</i>				%	C	A	Area
<i>Apium inundatum</i>				<i>Elodea nuttallii</i>		1		<0.1%	1	1	
<i>Apium nodiflorum</i>				<i>Glyceria maxima</i>				0.1-1%	2	2	
<i>Berula erecta</i>				<i>Groenlandia densa</i>				1-2.5%	3	3	
<i>Callitriche hamulata</i>				<i>Hydrocharis morsus-ranae</i>				2.5-5%	4	3	
<i>Callitriche obtusangula</i>				<i>Iris pseudacorus</i>				5-10%	5	4	
<i>Ceratophyllum demersum</i>				<i>Juncus bulbosus</i>				10-25%	6	5	
<i>Hippurus vulgaris</i>				<i>Lemna gibba</i>				25-50%	7	5	
<i>Littorella uniflora</i>				<i>Lemna minor</i>				50-75%	8	5	
								>75%	9	5	

Physical Records River:

NGR:

(Use 3 point scale, 1 = <5%, 2 = 5-25% and 3 = >25%)

Width (m) <1 ___% 1-5 ___% >5-10 ___% >10-20 ___% >20 ___%

Depth (m) <0.25 ___% 0.25-0.5 ___% >0.5-1 ___% >1.0 ___%

Substrate Bedrock ___% Boulders ___% Cobbles ___% Pebbles ___% Gravel ___%
Sand ___% Silt/Mud ___% Clay ___% Peat ___% Not visible

Habitat Pool ___% Slack ___% Riffle ___% Run ___%

Shading: Left Bank None ___% Slight ___% Mod. ___% Dense ___%
Right Bank None ___% Slight ___% Mod. ___% Dense ___%

Water Clarity Clear ___% Cloudy ___% Turbi ___%

Bed Stability Firm ___% Stable ___% Unstable ___% Soft ___%

Measure of confidence for comparability of u/s and d/s sites (I > 75% similar, II 50-75%, III <50%)

Sites _____ Comparability
Sites _____ Comparability
Sites _____ Comparability

Confidence in survey conditions (% of site affected by adverse survey conditions, A < 25%, B 25-50%, C >50%)

Physical impact of STW discharge (1-5, minor to major, + comment)

Plant samples

Bryophytes No. of samples Sample codes used (e.g. a-d, 1-4) _____
Algae _____
Others _____

Comments (including observations on plant condition, algal and epiphyte growth)

Grapnel used

Macrophyte Survey Form

River: Ouse

Site name: dis Moor Monkton intake (1)

Length: 500m

Scale used: A ~~1:500~~ (delete as appropriate)

NGR: SE 536570

Date: 13/8/97

Surveyor: DS/PS

		Rel	Cov			Rel	Cov			Rel	Cov
ALGAE				Lotus pedunculatus				Lemna trisulca			
Batrachospermum sp				Menyanthes trifoliata				Phragmites australis			
Hildenbrandia rivularis				Montia fontana				Potamogeton alpinus			
Lemanea fluviatilis				Myriophyllum alterniflorum				Potamogeton bertholdii			
Vaucheria sp				Myriophyllum spicatum				Potamogeton crispus			
Enteromorpha sp		1	1	Nuphar lutea				Potamogeton freisii			
Stigeoclonium tenue				Nymphaea alba				Potamogeton gramineus			
Hydrodictyum reticulatum				Nymphoides peltata				Potamogeton lucens			
Cladophora agg.				Oenanthe crocata				Potamogeton natans			
LIVERWORTS				Oenanthe fluviatilis				Potamogeton obtusifolius			
Chiloscyphus polyanthos				Polygonum amphibium				Potamogeton pectinatus		5	4
Jungermania atrovirens				Potentilla erecta				Potamogeton perfoliatus		2	1
Marsupella emarginata				Ranunculus aquatilis				Potamogeton polygonifolius			
Nardia compressa				Ran. penic. subsp pseudofluitans				Potamogeton praelongus			
Pellia endiviifolia				Ran. penic. subsp penicillatus				Potamogeton pusillus			
Pellia epiphylla				Ran. penic. subsp vertumnus				Potamogeton trichoides			
Scapania undulata				Ranunculus circinatus				Sagittaria sagittifolia			
MOSESSES				Ranunculus flammula				Schoenoplectus lacustris			
Amblystegium fluviatile				Ranunculus fluitans				Sparganium emersum			
Amblystegium riparium				Ranunculus hederaceus				Sparganium erectum			
Blindia acuta				Ranunculus omiophyllus				Spirodela polyrrhiza			
Brachythecium plumosum				Ranunculus peltatus				Typha latifolia			
Brachythecium rivulare				Ranunculus trichophyllus				Typha angustifolia			
Brachythecium rutabulum				Ranunculus sceleratus				Zannichellia palustris			
Bryum pseudotriquetrum				Rorippa amphibia							
Calliergon cuspidatum				Rorippa nasturtium-aquaticum				OTHER SPECIES		SAMPLE	
Cinclidotus fontinaloides				Rumex hydrolopathum				Rorippa sylvestris			1 1
Dichodontium flavescens				Veronica anagallis-aquatica				Phaleria asundinacea			3 2
Dichodontium palustre				Veronica catenata				Filamentous algae			1 2
Dicranella palustris				Veronica scutellata							
Fontinalis antipyretica				Viola palustris							
Fontinalis squamosa				MONOCOTYLEDONS							
Hygrohypnum luridum				Acorus calamus							
Hygrohypnum ochraceum				Alisma plantago aquatica							
Hyocomium armoricum				Alisma lanceolatum							
Philonotis fontana				Bolboschoenus maritimus							
Polytrichum commune				Butomus umbellatus		3	1				
Racomitrium aciculare				Carex acuta							
Rhynchosstegium riparioides				Carex acutiformis							
Sphagnum species				Carex riparia							
Thamnobryum alopecurum				Carex rostrata							
VASCULAR CRYPTOGRAMS				Carex vesicaria							
Azolla filiculoides				Catabrosa aquatica							
Equisetum fluviatile				Eleocharis palustris							
Equisetum palustre				Eleogiton fluitans							
DICOTYLEDONS				Elodea canadensis				%	C	A	Area
Apium inundatum				Elodea nuttallii		1	1	<0.1%	1	1	
Apium nodiflorum				Glyceria maxima				0.1-1%	2	2	
Berula erecta				Groenlandia densa				1-2.5%	3	3	
Callitriche hamulata				Hydrocharis morsus-ranae				2.5-5%	4	3	
Callitriche obtusangula				Iris pseudacorus				5-10%	5	4	
Ceratophyllum demersum				Juncus bulbosus				10-25%	6	5	
Hippurus vulgaris				Lemna gibba				25-50%	7	5	
Littorella uniflora				Lemna minor		1	1	50-75%	8	5	
								>75%	9	5	

Physical Records

River:

NGR:

(Use 3 point scale, 1 = <5%, 2 = 5-25% and 3 = >25%)

Width (m) <1 ___% 1-5 ___% >5-10 ___% >10-20 ___% >20 ___%

Depth (m) <0.25 ___% 0.25-0.5 ___% >0.5-1 ___% >1.0 ___%

Substrate Bedrock ___% Boulders ___% Cobbles ___% Pebbles ___% Gravel ___%
Sand ___% Silt/Mud ___% Clay ___% Peat ___% Not visible

Habitat Pool ___% Slack ___% Riffle ___% Run ___%

Shading: Left Bank None ___% Slight ___% Mod. ___% Dense ___%

Right Bank None ___% Slight ___% Mod. ___% Dense ___%

Water Clarity Clear ___% Cloudy ___% Turbi ___%

Bed Stability Firm ___% Stable ___% Unstable ___% Soft ___%

Measure of confidence for comparability of u/s and d/s sites (I > 75% similar, II 50-75%, III <50%)

Sites _____ Comparability
Sites _____ Comparability
Sites _____ Comparability

Confidence in survey conditions (% of site affected by adverse survey conditions, A < 25%, B 25-50%, C >50%)

Physical impact of STW discharge (1-5, minor to major, + comment) _____

Plant samples

Bryophytes No. of samples Sample codes used (e.g. a-d, 1-4) _____
Algae _____
Others _____

Comments (including observations on plant condition, algal and epiphyte growth)

Macrophyte Survey Form

River: Ouse

Site name: d/s Moor Monkton intake (1)

Length: 100 m

Scale used: ~~1:1000~~ C (delete as appropriate)

NGR: SE 536570

Date: 13/8/97

Surveyor: PS 105

		Rel	Cov			Rel	Cov			Rel	Cov
ALGAE				<i>Lotus pedunculatus</i>				<i>Lemna trisulca</i>			
<i>Batrachospermum</i> sp				<i>Menyanthes trifoliata</i>				<i>Phragmites australis</i>			
<i>Hildenbrandia rivularis</i>				<i>Montia fontana</i>				<i>Potamogeton alpinus</i>			
<i>Lemanea fluviatilis</i>				<i>Myriophyllum alterniflorum</i>				<i>Potamogeton berchtoldii</i>			
<i>Vaucheria</i> sp				<i>Myriophyllum spicatum</i>				<i>Potamogeton crispus</i>			
<i>Enteromorpha</i> sp			1	<i>Nuphar lutea</i>				<i>Potamogeton freisii</i>			
<i>Stigeoclonium tenue</i>				<i>Nymphaea alba</i>				<i>Potamogeton gramineus</i>			
<i>Hydrodictyon reticulatum</i>				<i>Nymphoides peltata</i>				<i>Potamogeton lucens</i>			
<i>Cladophora</i> agg.				<i>Oenanthe crocata</i>				<i>Potamogeton natans</i>			
LIVERWORTS				<i>Oenanthe fluviatilis</i>				<i>Potamogeton obtusifolius</i>			
<i>Chiloscyphus polyanthos</i>				<i>Polygonum amphibium</i>				<i>Potamogeton pectinatus</i>			
<i>Jungermania atrovirens</i>				<i>Potentilla erecta</i>				<i>Potamogeton perfoliatus</i>			
<i>Marsupella emarginata</i>				<i>Ranunculus aquatilis</i>				<i>Potamogeton polygonifolius</i>			
<i>Nardia compressa</i>				<i>Ran. penic. subsp pseudofluitans</i>				<i>Potamogeton praelongus</i>			
<i>Pellia endiviifolia</i>				<i>Ran. penic. subsp penicillatus</i>				<i>Potamogeton pusillus</i>			
<i>Pellia epiphylla</i>				<i>Ran. penic. subsp vertumnus</i>				<i>Potamogeton trichoides</i>			
<i>Scapania undulata</i>				<i>Ranunculus circinatus</i>				<i>Sagittaria sagittifolia</i>			
MOSESSES				<i>Ranunculus flammula</i>				<i>Schoenoplectus lacustris</i>			
<i>Amblystegium fluviatile</i>				<i>Ranunculus fluitans</i>				<i>Sparganium emersum</i>			
<i>Amblystegium riparium</i>				<i>Ranunculus hederaceus</i>				<i>Sparganium erectum</i>			
<i>Blindia acuta</i>				<i>Ranunculus omiophyllus</i>				<i>Spirodela polyrhiza</i>			
<i>Brachythecium plumosum</i>				<i>Ranunculus peltatus</i>				<i>Typha latifolia</i>			
<i>Brachythecium rivulare</i>				<i>Ranunculus trichophyllus</i>				<i>Typha angustifolia</i>			
<i>Brachythecium rutabulum</i>				<i>Ranunculus sceleratus</i>				<i>Zannichellia palustris</i>			
<i>Bryum pseudotriquetrum</i>				<i>Rorippa amphibia</i>							
<i>Calliergon cuspidatum</i>				<i>Rorippa nasturtium-aquaticum</i>				OTHER SPECIES	SAMPLE		
<i>Cinclidotus fontinaloides</i>				<i>Rumex hydrolopathum</i>				<i>Phalaris arundinacea</i>			1
<i>Dichodontium flavescens</i>				<i>Veronica anagallis-aquatica</i>				<i>Filamentous algae</i>			2
<i>Dichodontium palustre</i>				<i>Veronica catenata</i>							
<i>Dicranella palustris</i>				<i>Veronica scutellata</i>							
<i>Fontinalis antipyretica</i>				<i>Viola palustris</i>							
<i>Fontinalis squamosa</i>				MONOCOTYLEDONS							
<i>Hygrohypnum luridum</i>				<i>Acorus calamus</i>							
<i>Hygrohypnum ochraceum</i>				<i>Alisma plantago aquatica</i>							
<i>Hycomium amoricum</i>				<i>Alisma lanceolatum</i>							
<i>Philonotis fontana</i>				<i>Bolboschoenus maritimus</i>							
<i>Polytrichum commune</i>				<i>Butomus umbellatus</i>			1				
<i>Racomitrium aciculare</i>				<i>Carex acuta</i>							
<i>Rhynchostegium riparioides</i>				<i>Carex acutiformis</i>							
<i>Sphagnum species</i>				<i>Carex riparia</i>							
<i>Thamnobryum alopecurum</i>				<i>Carex rostrata</i>							
VASCULAR CRYPTOGRAMS				<i>Carex vesicaria</i>							
<i>Azolla filiculoides</i>				<i>Catabrosa aquatica</i>							
<i>Equisetum fluviatile</i>				<i>Eleocharis palustris</i>							
<i>Equisetum palustre</i>				<i>Eleogiton fluitans</i>							
DICOTYLEDONS				<i>Elodea canadensis</i>				%	C	A	Area
<i>Apium inundatum</i>				<i>Elodea nuttallii</i>				<0.1%	1	1	
<i>Apium nodiflorum</i>				<i>Glyceria maxima</i>				0.1-1%	2	2	
<i>Berula erecta</i>				<i>Groenlandia densa</i>				1-2.5%	3	3	
<i>Callitriche hamulata</i>				<i>Hydrocharis morsus-ranae</i>				2.5-5%	4	3	
<i>Callitriche obtusangula</i>				<i>Iris pseudacorus</i>				5-10%	5	4	
<i>Ceratophyllum demersum</i>				<i>Juncus bulbosus</i>				10-25%	6	5	
<i>Hippurus vulgaris</i>				<i>Lemna gibba</i>				25-50%	7	5	
<i>Littorella uniflora</i>				<i>Lemna minor</i>				50-75%	8	5	
								>75%	9	5	

Physical Records River:

NGR:

(Use 3 point scale, 1 = <5%, 2 = 5-25% and 3 = >25%)

Width (m) <1 ___% 1-5 ___% >5-10 ___% >10-20 ___% >20 ___%

Depth (m) <0.25 ___% 0.25-0.5 ___% >0.5-1 ___% >1.0 ___%

Substrate Bedrock ___% Boulders ___% Cobbles ___% Pebbles ___% Gravel ___%
Sand ___% Silt/Mud ___% Clay ___% Peat ___% Not visible

Habitat Pool ___% Slack ___% Riffle ___% Run ___%

Shading: Left Bank None ___% Slight ___% Mod. ___% Dense ___%

Right Bank None ___% Slight ___% Mod. ___% Dense ___%

Water Clarity Clear ___% Cloudy ___% Turbi ___%

Bed Stability Firm ___% Stable ___% Unstable ___% Soft ___%

Measure of confidence for comparability of u/s and d/s sites (I > 75% similar, II 50-75%, III <50%)

Sites _____ Comparability
Sites _____ Comparability
Sites _____ Comparability

Confidence in survey conditions (% of site affected by adverse survey conditions, A < 25%, B 25-50%, C >50%)

Physical impact of STW discharge (1-5, minor to major, + comment) _____

Plant samples

Bryophytes No. of samples Sample codes used (e.g. a-d, 1-4) _____
Algae _____
Others _____

Comments (including observations on plant condition, algal and epiphyte growth)

Macrophyte Survey Form

River: Ouse
 Site name: at Beringbrough Hall (2)
 Length: 500m
 Scale used: A ~~B~~ (delete as appropriate)

NGR: SE 521881
 Date: 13/8/97
 Surveyor: PS105

		Rel	Cov			Rel	Cov			Rel	Cov
ALGAE				<i>Lotus pedunculatus</i>				<i>Lemna trisulca</i>			
	<i>Batrachospermum</i> sp			<i>Menyanthes trifoliata</i>				<i>Phragmites australis</i>			
	<i>Hildenbrandia rivularis</i>			<i>Montia fontana</i>				<i>Potamogeton alpinus</i>			
	<i>Lemanea fluviatilis</i>			<i>Myriophyllum alterniflorum</i>				<i>Potamogeton bertholdii</i>			
	<i>Vaucheria</i> sp			<i>Myriophyllum spicatum</i>				<i>Potamogeton crispus</i>			
	<i>Enteromorpha</i> sp			<i>Nuphar lutea</i>				<i>Potamogeton freisii</i>			
	<i>Stigeoclonium tenue</i>			<i>Nymphaea alba</i>				<i>Potamogeton gramineus</i>			
	<i>Hydrodictyum reticulatum</i>			<i>Nymphoides peltata</i>				<i>Potamogeton lucens</i>			
	<i>Cladophora</i> agg.			<i>Oenanthe crocata</i>				<i>Potamogeton natans</i>			
LIVERWORTS				<i>Oenanthe fluviatilis</i>				<i>Potamogeton obtusifolius</i>			
	<i>Chiloscyphus polyanthos</i>			<i>Polygonum amphibium</i>				<i>Potamogeton pectinatus</i>	5	4	
	<i>Jungermania atrovirens</i>			<i>Potentilla erecta</i>				<i>Potamogeton perfoliatus</i>			
	<i>Marsupella emarginata</i>			<i>Ranunculus aquatilis</i>				<i>Potamogeton polygonifolius</i>			
	<i>Nardia compressa</i>			<i>Ran. penic. subsp pseudofluitans</i>				<i>Potamogeton praelongus</i>			
	<i>Pellia endiviifolia</i>			<i>Ran. penic. subsp penicillatus</i>				<i>Potamogeton pusillus</i>			
	<i>Pellia epiphylla</i>			<i>Ran. penic. subsp vertumnus</i>				<i>Potamogeton trichoides</i>			
	<i>Scapania undulata</i>			<i>Ranunculus circinatus</i>				<i>Sagittaria sagittifolia</i>			
MOSESSES				<i>Ranunculus flammula</i>				<i>Schoenoplectus lacustris</i>			
	<i>Amblystegium fluviatile</i>			<i>Ranunculus fluitans</i>				<i>Sparganium emersum</i>	1	1	
	<i>Amblystegium riparium</i>			<i>Ranunculus hederaceus</i>				<i>Sparganium erectum</i>			
	<i>Blindia acuta</i>			<i>Ranunculus omiophyllus</i>				<i>Spirodela polyrrhiza</i>			
	<i>Brachythecium plumosum</i>			<i>Ranunculus peltatus</i>				<i>Typha latifolia</i>			
	<i>Brachythecium rivulare</i>			<i>Ranunculus trichophyllus</i>				<i>Typha angustifolia</i>			
	<i>Brachythecium rutabulum</i>			<i>Ranunculus sceleratus</i>				<i>Zannichellia palustris</i>			
	<i>Bryum pseudotriquetrum</i>			<i>Rorippa amphibia</i>							
	<i>Calliergon cuspidatum</i>			<i>Rorippa nasturtium-aquaticum</i>				OTHER SPECIES	SAMPLE		
	<i>Cinclidotus fontinaloides</i>			<i>Rumex hydrolopathum</i>				<i>Phalaris acundinacea</i>		2	2
	<i>Dichodontium flavescens</i>			<i>Veronica anagallis-aquatica</i>				<i>Rorippa subvestra</i>		1	1
	<i>Dichodontium palustre</i>			<i>Veronica catenata</i>				<i>Filamentous algae</i>		1	1
	<i>Dicranella palustris</i>			<i>Veronica scutellata</i>				<i>Oulodicerias fontanum</i>		1	1
	<i>Fontinalis antipyretica</i>	1	1	<i>Viola palustris</i>							
	<i>Fontinalis squamosa</i>			MONOCOTYLEDONS							
	<i>Hygrohypnum luridum</i>			<i>Acorus calamus</i>							
	<i>Hygrohypnum ochraceum</i>			<i>Alisma plantago aquatica</i>							
	<i>Hyocomium armoricum</i>			<i>Alisma lanceolatum</i>							
	<i>Philonotis fontana</i>			<i>Bolboschoenus maritimus</i>							
	<i>Polytrichum commune</i>			<i>Butomus umbellatus</i>	4	3					
	<i>Racomitrium aciculare</i>			<i>Carex acuta</i>							
	<i>Rhynchosstegium riparioides</i>			<i>Carex acutiformis</i>							
	<i>Sphagnum species</i>			<i>Carex riparia</i>							
	<i>Thamnobryum alopecurum</i>			<i>Carex rostrata</i>							
VASCULAR CRYPTOGRAMS				<i>Carex vesicaria</i>							
	<i>Azolla filiculoides</i>			<i>Catabrosa aquatica</i>							
	<i>Equisetum fluviatile</i>			<i>Eleocharis palustris</i>							
	<i>Equisetum palustre</i>			<i>Eleogiton fluitans</i>							
DICOTYLEDONS				<i>Elodea canadensis</i>				%	C	A	Area
	<i>Apium inundatum</i>			<i>Elodea nuttallii</i>	1	1		<0.1%	1	1	
	<i>Apium nodiflorum</i>			<i>Glyceria maxima</i>				0.1-1%	2	2	
	<i>Berula erecta</i>			<i>Groenlandia densa</i>				1-2.5%	3	3	
	<i>Callitriche hamulata</i>			<i>Hydrocharis morsus-ranae</i>				2.5-5%	4	3	
	<i>Callitriche obtusangula</i>			<i>Iris pseudacorus</i>				5-10%	5	4	
	<i>Ceratophyllum demersum</i>			<i>Juncus bulbosus</i>				10-25%	6	5	
	<i>Hippurus vulgaris</i>			<i>Lemna gibba</i>				25-50%	7	5	
	<i>Littorella uniflora</i>			<i>Lemna minor</i>				50-75%	8	5	
								>75%	9	5	

Physical Records River:

NGR:

(Use 3 point scale, 1 = <5%, 2 = 5-25% and 3 = >25%)

Width (m) <1 ___% 1-5 ___% >5-10 ___% >10-20 ___% >20 ___% 3

Depth (m) <0.25 ___% 0.25-0.5 ___% >0.5-1 ___% 1 >1.0 ___% 3

Substrate Bedrock ___% Boulders ___% Cobbles ___% Pebbles ___% Gravel ___% Sand ___% 2 Silt/Mud ___% 2 Clay ___% Peat ___% Not visible 3

Habitat Pool ___% Slack ___% 3 Riffle ___% Run ___%

Shading: Left Bank None ___% 2 Slight ___% 2 Mod. ___% Dense ___% 2

Right Bank None ___% 1 Slight ___% 2 Mod. ___% 1 Dense ___% 2

Water Clarity Clear ___% 3 Cloudy ___% Turbi ___%

Bed Stability Firm ___% Stable ___% Unstable ___% Soft ___% 3

Measure of confidence for comparability of u/s and d/s sites (I > 75% similar, II 50-75%, III <50%)

Sites _____ Comparability
Sites _____ Comparability
Sites _____ Comparability

Confidence in survey conditions (% of site affected by adverse survey conditions, A < 25%, B 25-50%, C >50%)

Physical impact of STW discharge (1-5, minor to major, + comment)

Plant samples

Bryophytes No. of samples Sample codes used (e.g. a-d, 1-4).
Algae
Others

Comments (including observations on plant condition, algal and epiphyte growth)

		Rel	Cov			Rel	Cov			Rel	Cov
ALGAE				<i>Lotus pedunculatus</i>				<i>Lemna trisulca</i>			
<i>Batrachospermum</i> sp				<i>Menyanthes trifoliata</i>				<i>Phragmites australis</i>			
<i>Hildenbrandia rivularis</i>				<i>Montia fontana</i>				<i>Potamogeton alpinus</i>			
<i>Lemanea fluviatilis</i>				<i>Myriophyllum alterniflorum</i>				<i>Potamogeton berchtoldii</i>			
<i>Vaucheria</i> sp				<i>Myriophyllum spicatum</i>				<i>Potamogeton crispus</i>			
<i>Enteromorpha</i> sp				<i>Nuphar lutea</i>				<i>Potamogeton freisii</i>			
<i>Stigeoclonium tenue</i>				<i>Nymphaea alba</i>				<i>Potamogeton gramineus</i>			
<i>Hydrodictyum reticulatum</i>				<i>Nymphoides peltata</i>				<i>Potamogeton lucens</i>			
<i>Cladophora</i> agg.				<i>Oenanthe crocata</i>				<i>Potamogeton natans</i>			
LIVERWORTS				<i>Oenanthe fluviatilis</i>				<i>Potamogeton obtusifolius</i>			
<i>Chiloscyphus polyanthos</i>				<i>Polygonum amphibium</i>				<i>Potamogeton pectinatus</i>			
<i>Jungermania atrovirens</i>				<i>Potentilla erecta</i>				<i>Potamogeton perfoliatus</i>			
<i>Marsupella emarginata</i>				<i>Ranunculus aquatilis</i>				<i>Potamogeton polygonifolius</i>			
<i>Nardia compressa</i>				<i>Ran. penic. subsp pseudofluitans</i>				<i>Potamogeton praelongus</i>			
<i>Pellia endivifolia</i>				<i>Ran. penic. subsp penicillatus</i>				<i>Potamogeton pusillus</i>			
<i>Pellia epiphylla</i>				<i>Ran. penic. subsp vertumnus</i>				<i>Potamogeton trichoides</i>			
<i>Scapania undulata</i>				<i>Ranunculus circinatus</i>				<i>Sagittaria sagittifolia</i>			
MOSESSES				<i>Ranunculus flammula</i>				<i>Schoenoplectus lacustris</i>			
<i>Amblystegium fluviatile</i>				<i>Ranunculus fluitans</i>				<i>Sparganium emersum</i>			
<i>Amblystegium riparium</i>				<i>Ranunculus hederaceus</i>				<i>Sparganium erectum</i>			
<i>Blindia acuta</i>				<i>Ranunculus omiophyllus</i>				<i>Spirodela polyrhiza</i>			
<i>Brachythecium plumosum</i>				<i>Ranunculus peltatus</i>				<i>Typha latifolia</i>			
<i>Brachythecium rivulare</i>				<i>Ranunculus trichophyllus</i>				<i>Typha angustifolia</i>			
<i>Brachythecium rutabulum</i>				<i>Ranunculus sceleratus</i>				<i>Zannichellia palustris</i>			
<i>Bryum pseudotriquetrum</i>				<i>Rorippa amphibia</i>							
<i>Calliergon cuspidatum</i>				<i>Rorippa nasturtium-aquaticum</i>				OTHER SPECIES	SAMPLE		
<i>Cinclidotus fontinaloides</i>				<i>Rumex hydrolopathum</i>				<i>Rorippa sylvestris</i>			1
<i>Dichodontium flavescens</i>				<i>Veronica anagallis-aquatica</i>				<i>Phalaris arundinacea</i>			1
<i>Dichodontium palustre</i>				<i>Veronica catenata</i>				<i>Filamentous algae</i>			1
<i>Dicranella palustris</i>				<i>Veronica scutellata</i>				<i>Octodicerus fontanum</i>			1
<i>Fontinalis antipyretica</i>		1		<i>Viola palustris</i>							
<i>Fontinalis squamosa</i>				MONOCOTYLEDONS							
<i>Hygrohypnum luridum</i>				<i>Acorus calamus</i>							
<i>Hygrohypnum ochraceum</i>				<i>Alisma plantago aquatica</i>							
<i>Hyocomium armoricum</i>				<i>Alisma lanceolatum</i>							
<i>Philonotis fontana</i>				<i>Bolboschoenus maritimus</i>							
<i>Polytrichum commune</i>				<i>Butomus umbellatus</i>			2				
<i>Racomitrium aciculare</i>				<i>Carex acuta</i>							
<i>Rhynchosstegium riparioides</i>				<i>Carex acutiformis</i>							
<i>Sphagnum species</i>				<i>Carex riparia</i>							
<i>Thamnobryum alopecurum</i>				<i>Carex rostrata</i>							
VASCULAR CRYPTOGRAMS				<i>Carex vesicaria</i>							
<i>Azolla filiculoides</i>				<i>Catabrosa aquatica</i>							
<i>Equisetum fluviatile</i>				<i>Eleocharis palustris</i>							
<i>Equisetum palustre</i>				<i>Eleogiton fluitans</i>							
DICOTYLEDONS				<i>Elodea canadensis</i>				%	C	A	Area
<i>Apium inundatum</i>				<i>Elodea nuttallii</i>				<0.1%	1	1	
<i>Apium nodiflorum</i>				<i>Glyceria maxima</i>				0.1-1%	2	2	
<i>Berula erecta</i>				<i>Groenlandia densa</i>				1-2.5%	3	3	
<i>Callitriche hamulata</i>				<i>Hydrocharis morsus-ranae</i>				2.5-5%	4	3	
<i>Callitriche obtusangula</i>				<i>Iris pseudacorus</i>				5-10%	5	4	
<i>Ceratophyllum demersum</i>				<i>Juncus bulbosus</i>				10-25%	6	5	
<i>Hippurus vulgaris</i>				<i>Lemna gibba</i>				25-50%	7	5	
<i>Littorella uniflora</i>				<i>Lemna minor</i>				50-75%	8	5	
								>75%	9	5	

Physical Records

River:

NGR:

(Use 3 point scale, 1 = <5%, 2 = 5-25% and 3 = >25%)

Width (m) <1 ___% 1-5 ___% >5-10 ___% >10-20 ___% >20 ___%

Depth (m) <0.25 ___% 0.25-0.5 ___% >0.5-1 ___% >1.0 ___%

Substrate Bedrock ___% Boulders ___% Cobbles ___% Pebbles ___% Gravel ___% Sand ___% Silt/Mud ___% Clay ___% Peat ___% Not visible

Habitat Pool ___% Slack ___% Riffle ___% Run ___%

Shading: Left Bank None ___% Slight ___% Mod. ___% Dense ___% Right Bank None ___% Slight ___% Mod. ___% Dense ___%

Water Clarity Clear ___% Cloudy ___% Turbi ___%

Bed Stability Firm ___% Stable ___% Unstable ___% Soft ___%

Measure of confidence for comparability of u/s and d/s sites (I > 75% similar, II 50-75%, III <50%)

Sites _____ Comparability
Sites _____ Comparability
Sites _____ Comparability

Confidence in survey conditions (% of site affected by adverse survey conditions, A < 25%, B 25-50%, C >50%)

Physical impact of STW discharge (1-5, minor to major, + comment) _____

Plant samples

Bryophytes No. of samples Sample codes used (e.g. a-d, 1-4) _____
Algae _____
Others _____

Comments (including observations on plant condition, algal and epiphyte growth)

Appendix II. Sketch maps.

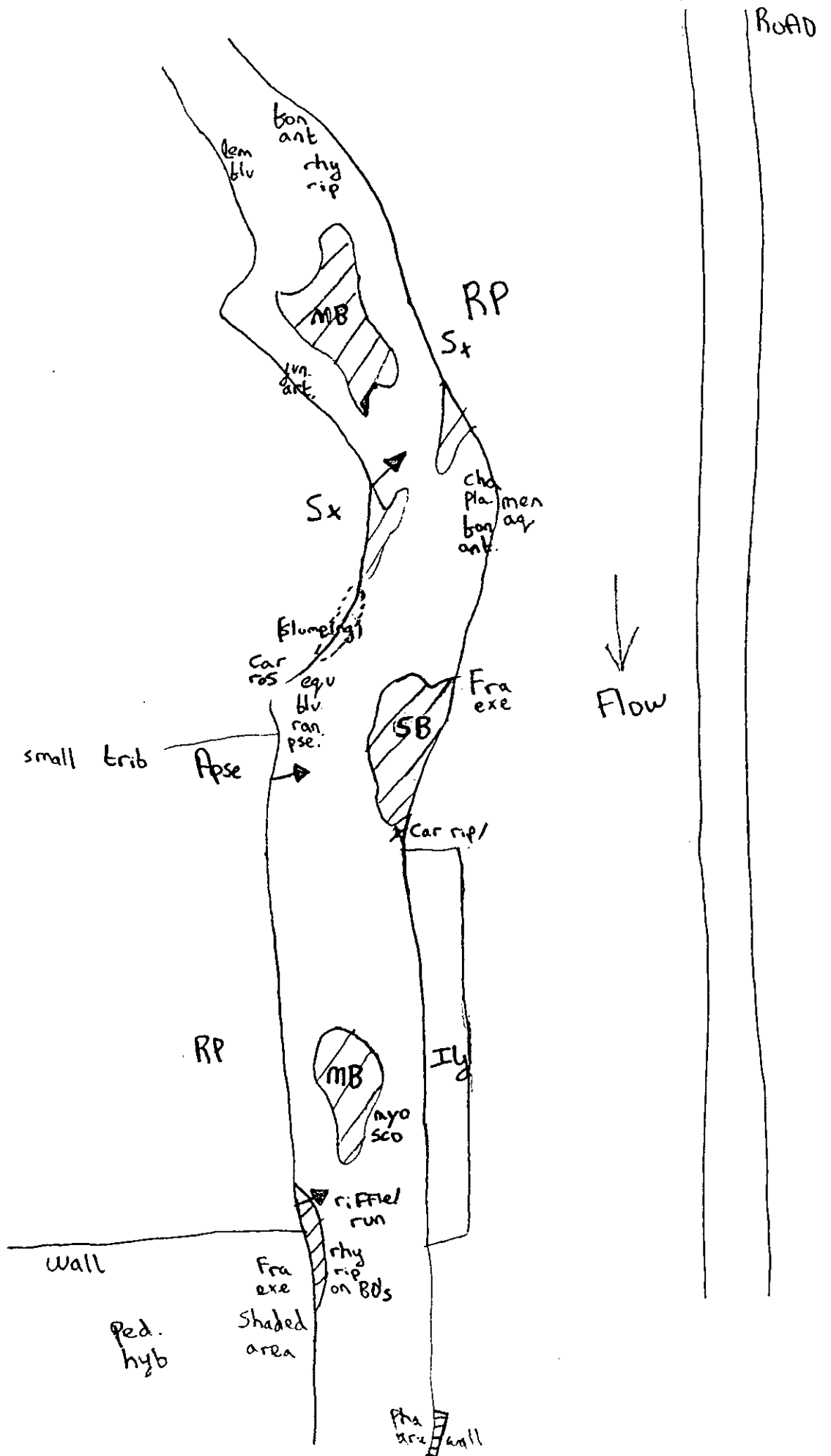
River: Wharfe

Site: u/s Starbotton (1)

NGR: SD 946756

Date: 6/8/97

Surveyors: DS/PS



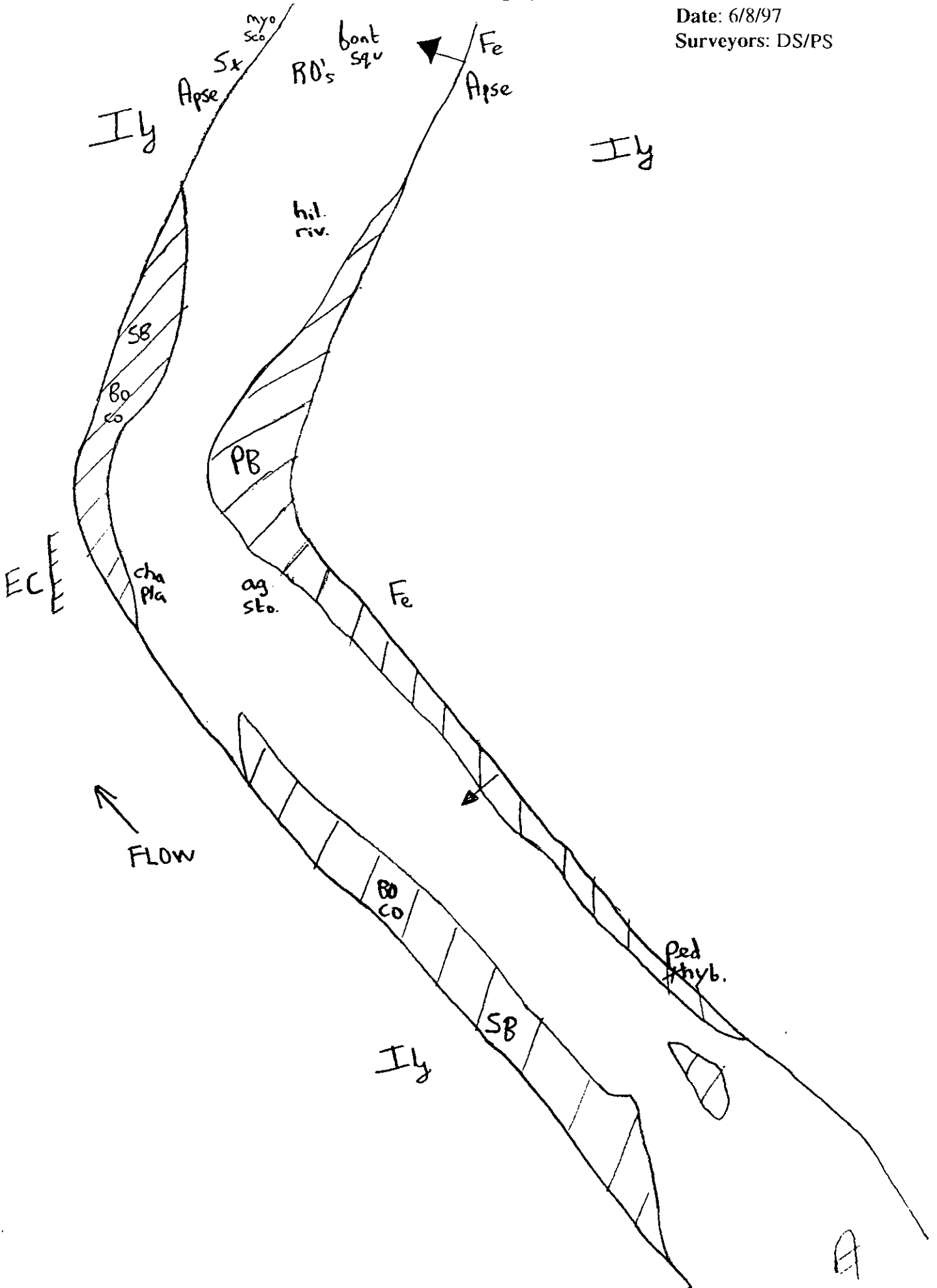
River: Wharfe

Site: d/s Conistone Bridge (2)

NGR: SD 980672

Date: 6/8/97

Surveyors: DS/PS



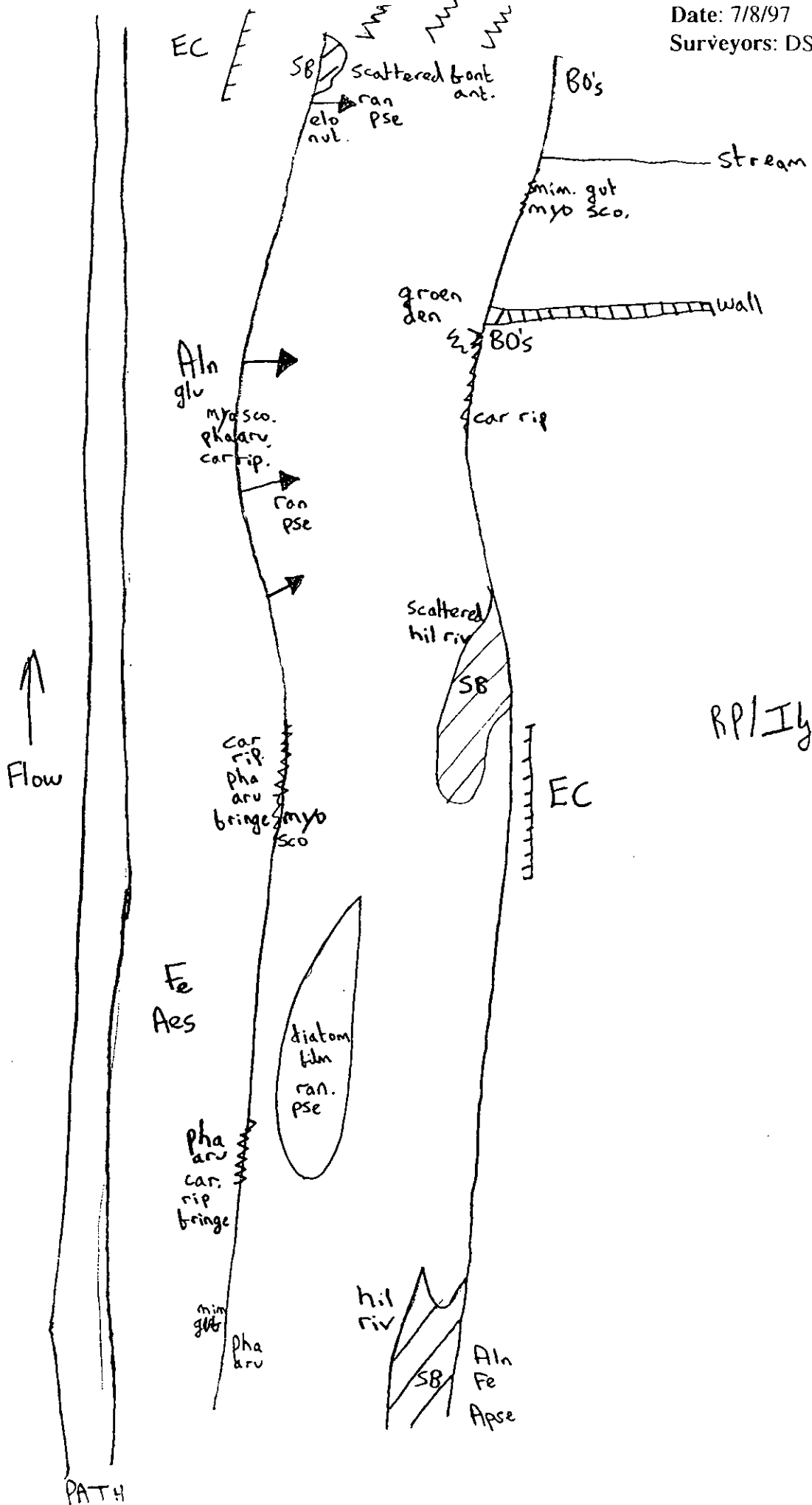
River: Wharfe

Site: u/s Hebden (3) Riffle

NGR: SE 015626

Date: 7/8/97

Surveyors: DS/PS



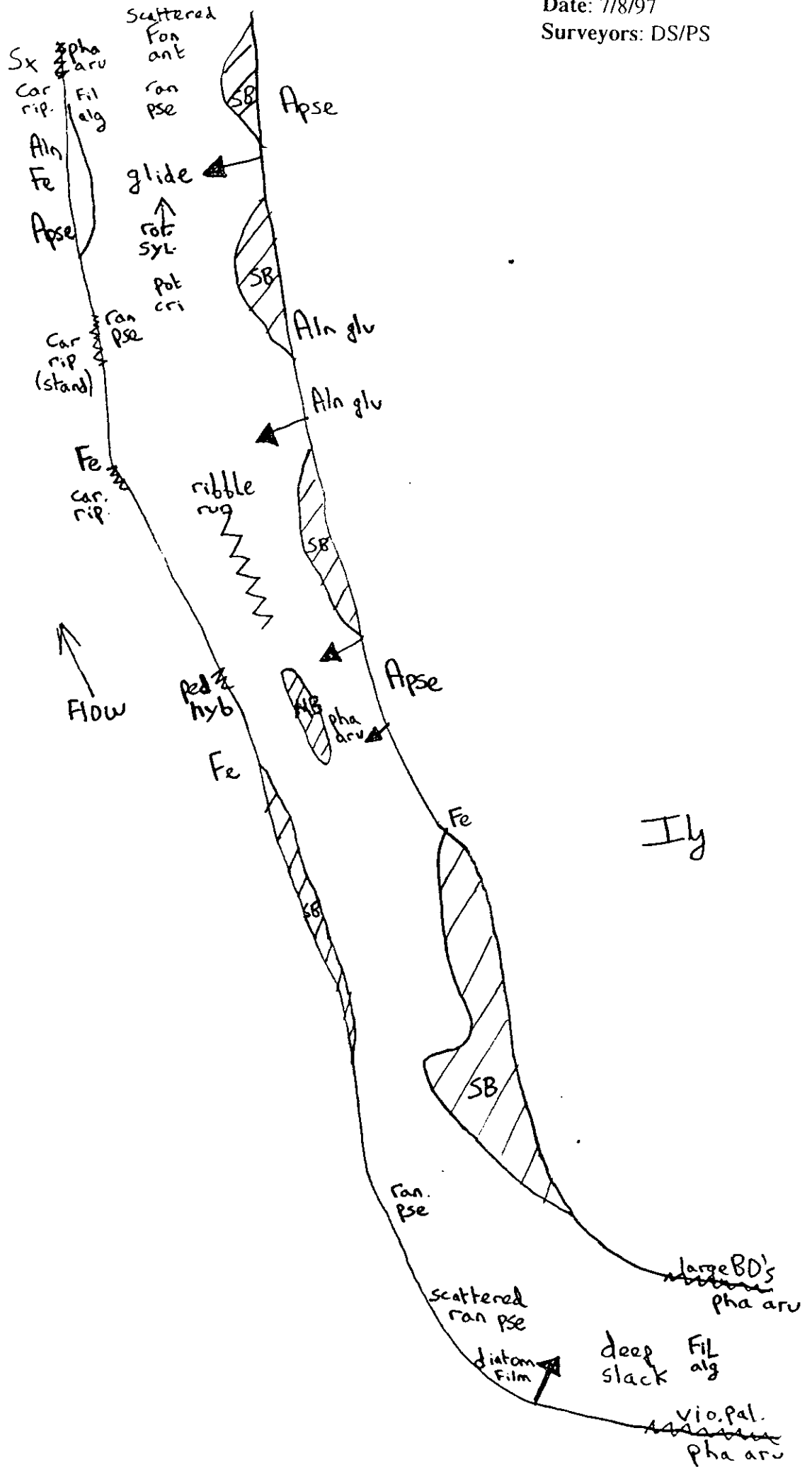
River: Wharfe

Site: Appletreewick (4)

NGR: SE 042602

Date: 7/8/97

Surveyors: DS/PS



low flow
<> 1 Foot below normal

RP

fun. ruff
bringe

MB

X Apse
O (in
channel)

Fon ant
Fon Squ
on BO's
tentro sp

shade

Fence

Sx
Apse

Aln

extensive shade
from trees.

Fe

Sx

fun
self.

WALL

BO's
RI

MB

BO's
RI

WALL

Fence

RP.

Fon ant
Fon Squ
on BO's
tentro
sp

Some lyp.

Planted
strip of
trees
Apse

Extensive large
BO's, covered in
Fon ant, Fon Squ

deadwater areas

epi
hirs

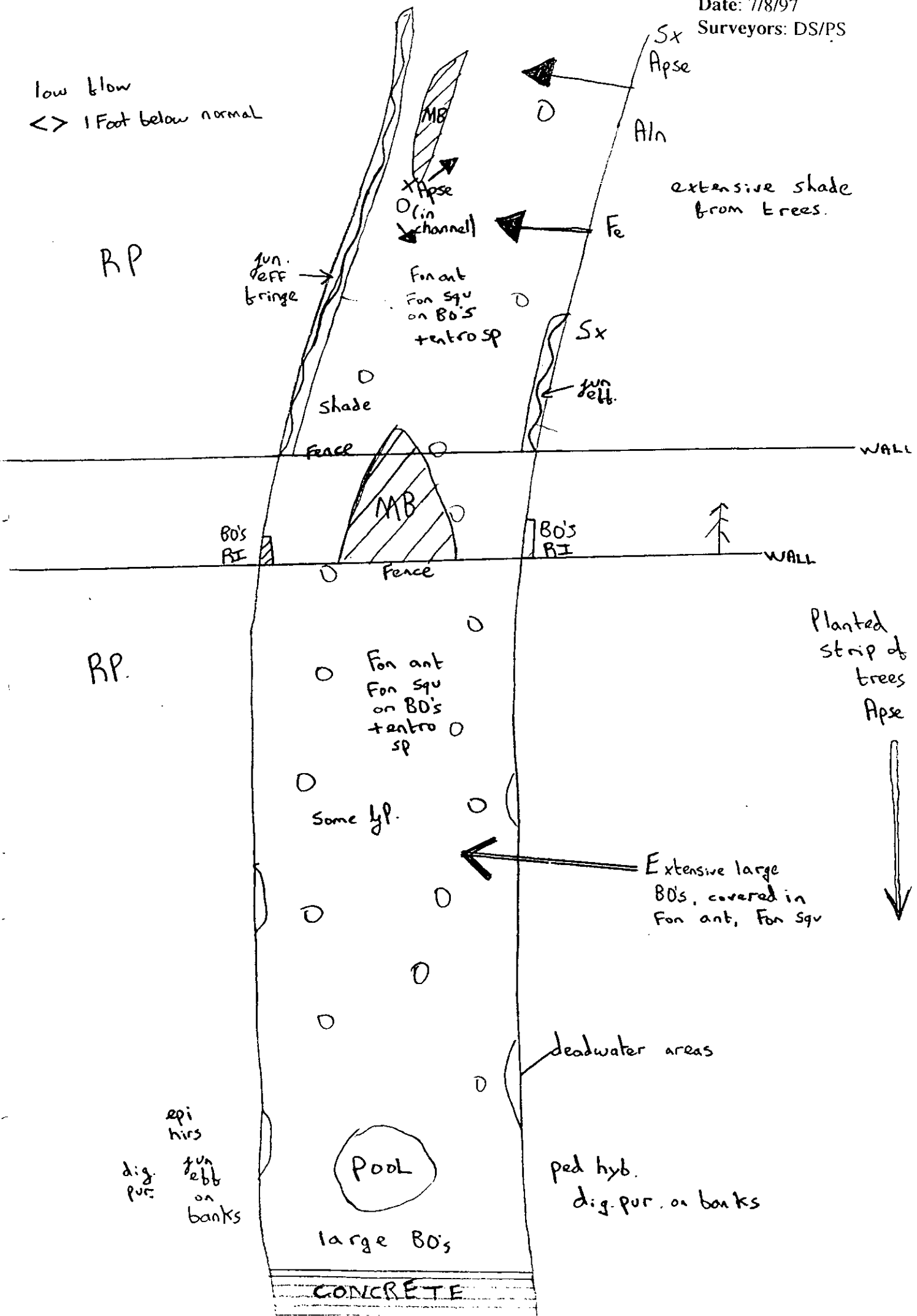
dig. pur.
fun
ebb
on
banks

Pool

large BO's

ped hyb.
dig. pur. on banks

CONCRETE



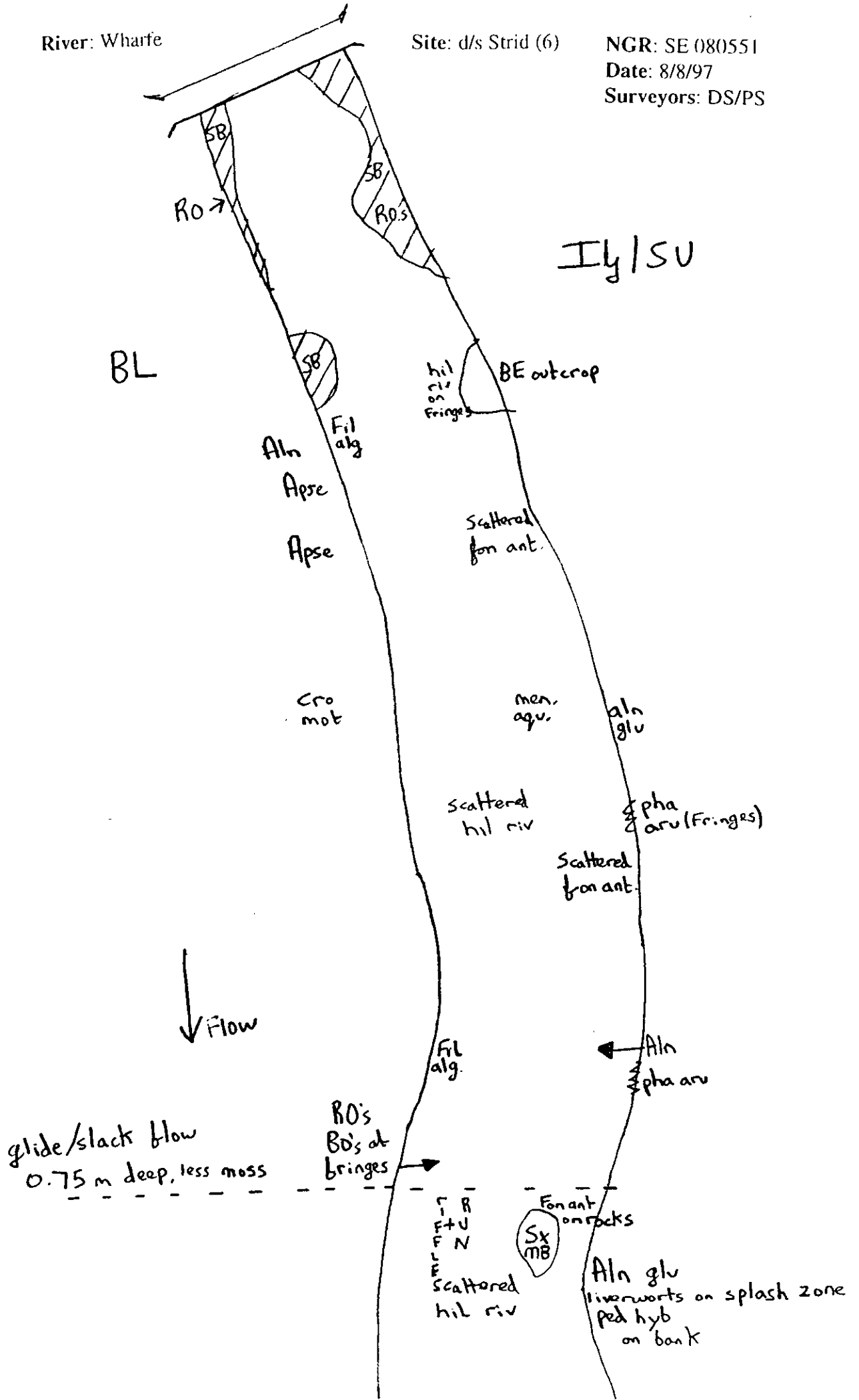
River: Wharfe

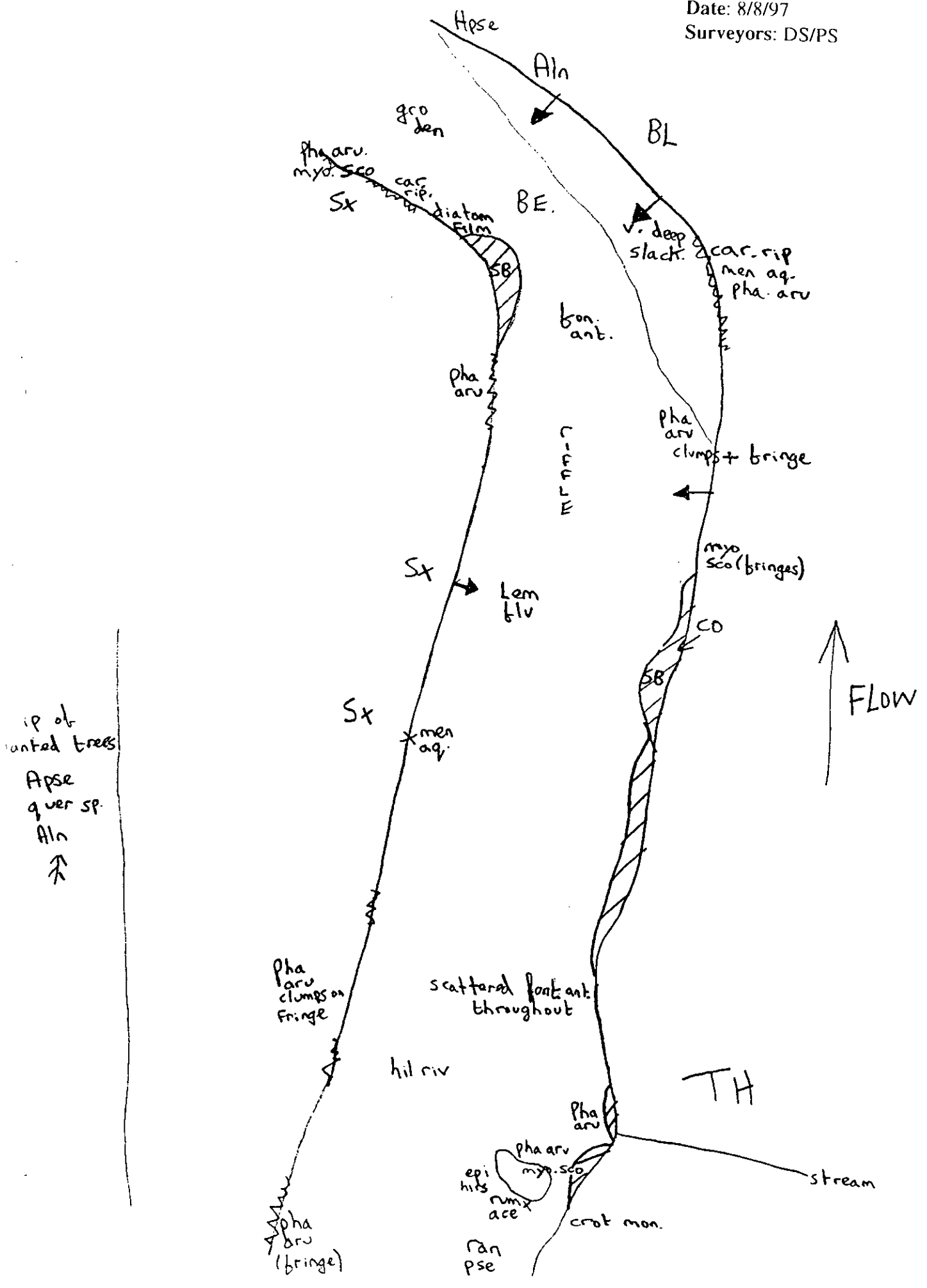
Site: d/s Strid (6)

NGR: SE 080551

Date: 8/8/97

Surveyors: DS/PS





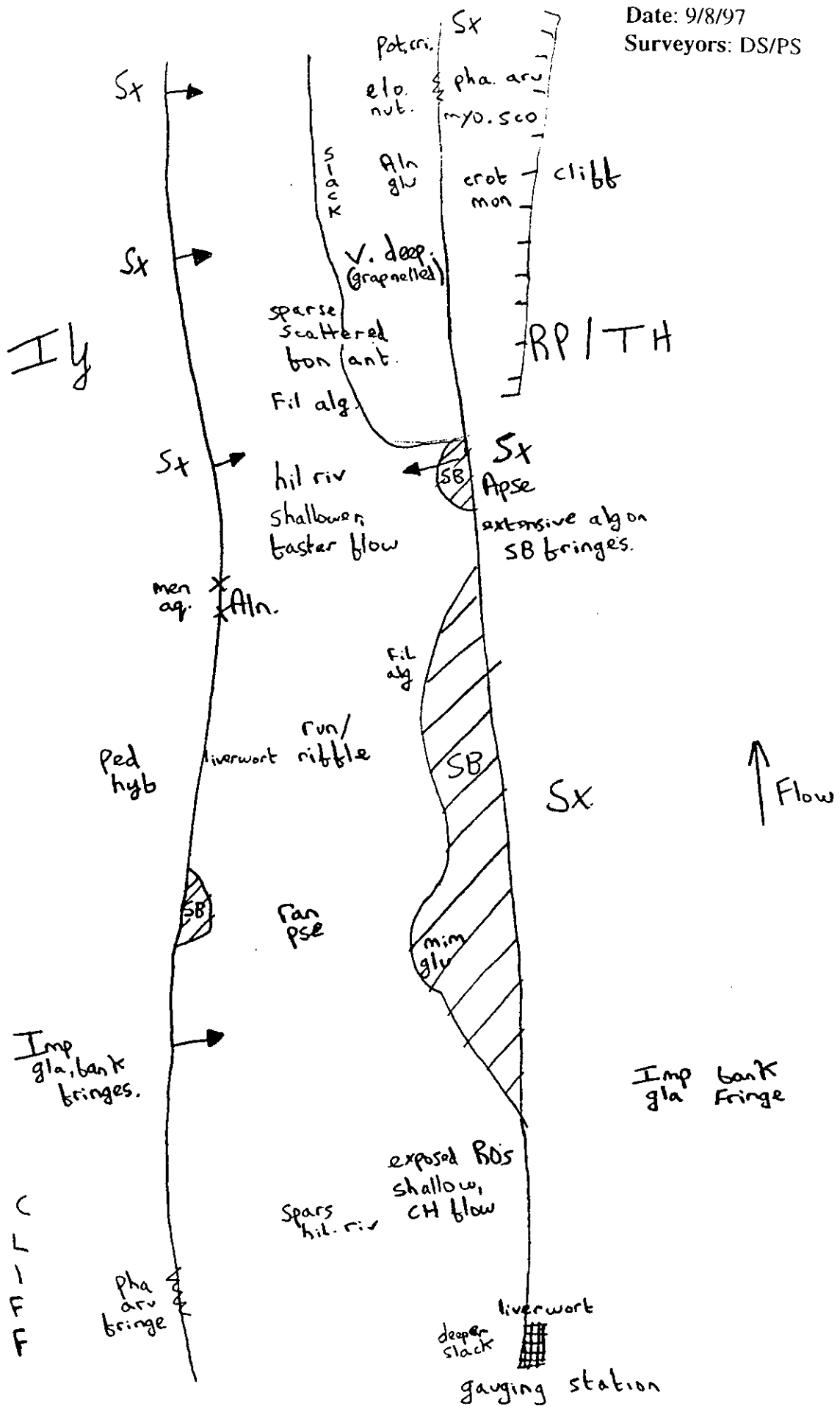
River: Wharfe

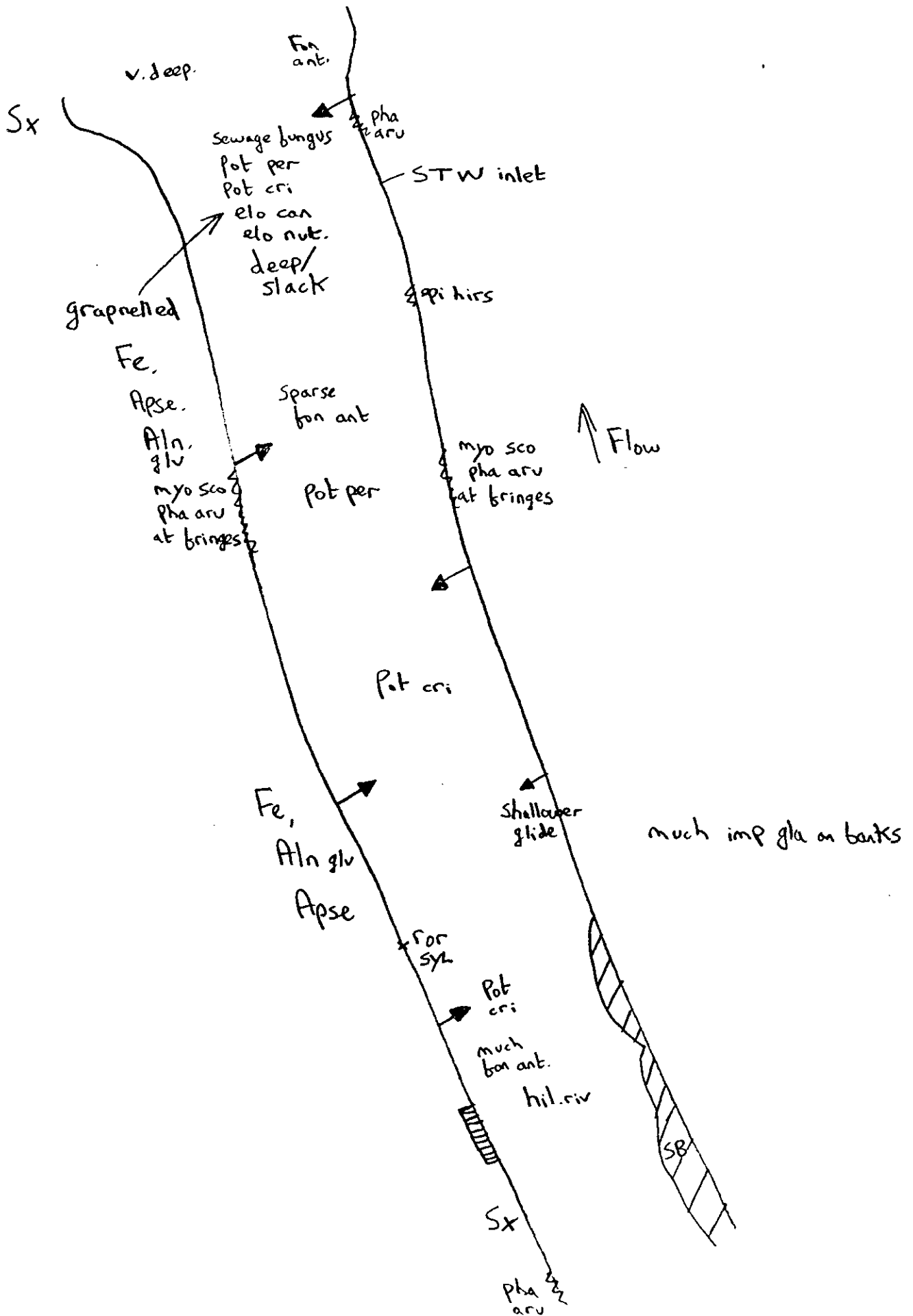
Site: Addingham (d/s weir, 8)

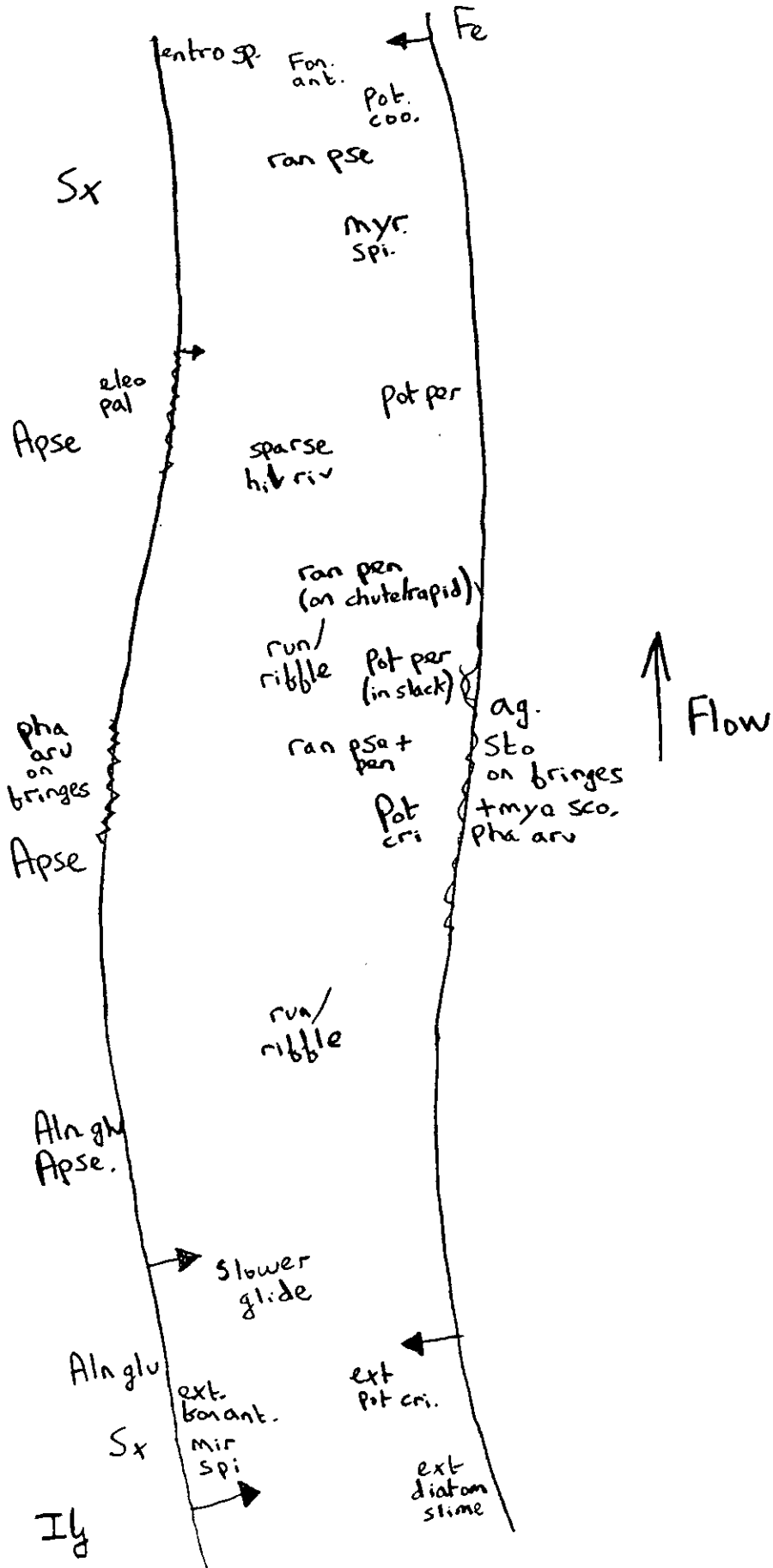
NGR: SE 091489

Date: 9/8/97

Surveyors: DS/PS







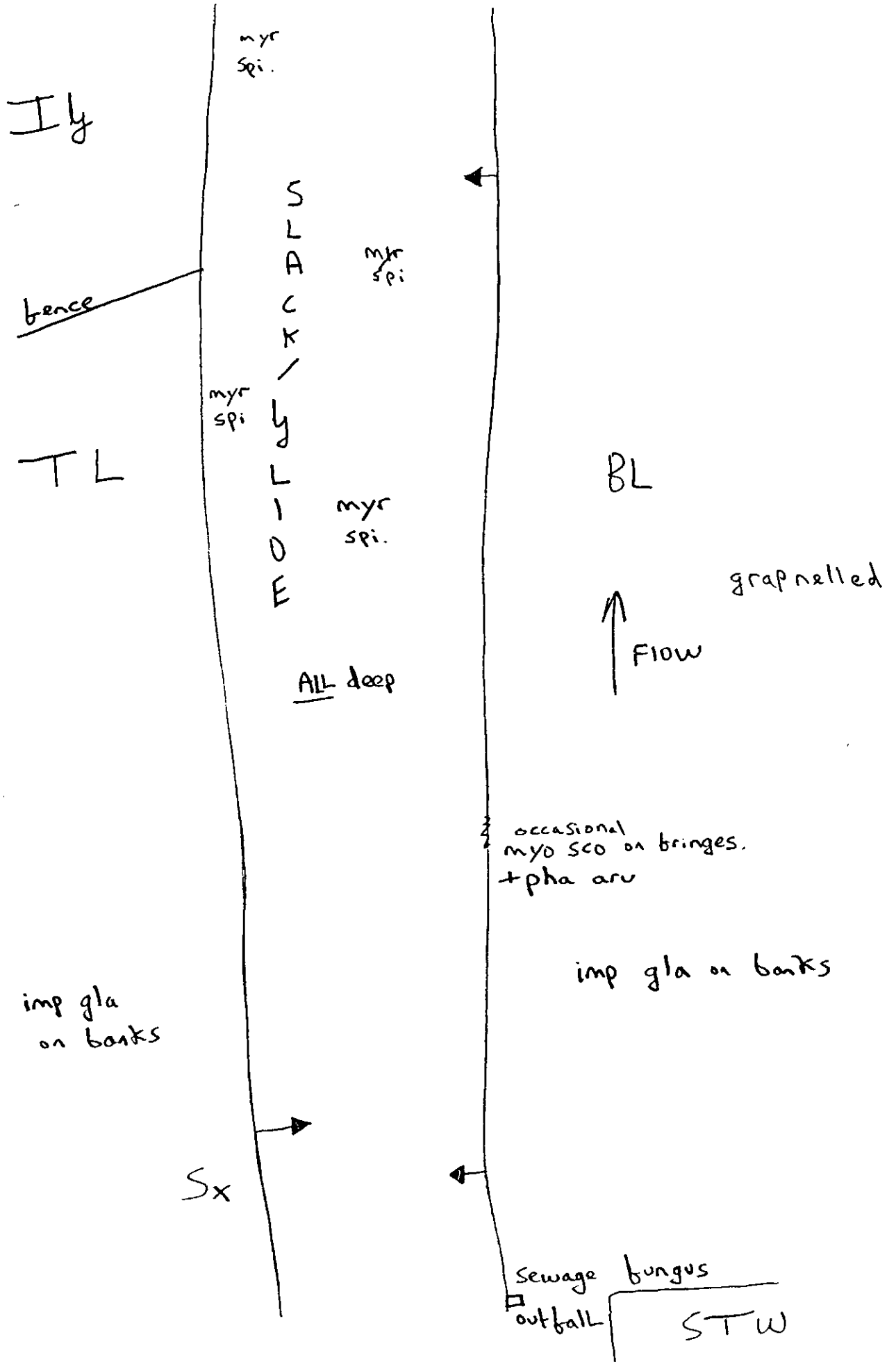
River: Wharfe

Site: Knotford (11)

NGR: SE 223463

Date: 10/8/97

Surveyors: DS/PS



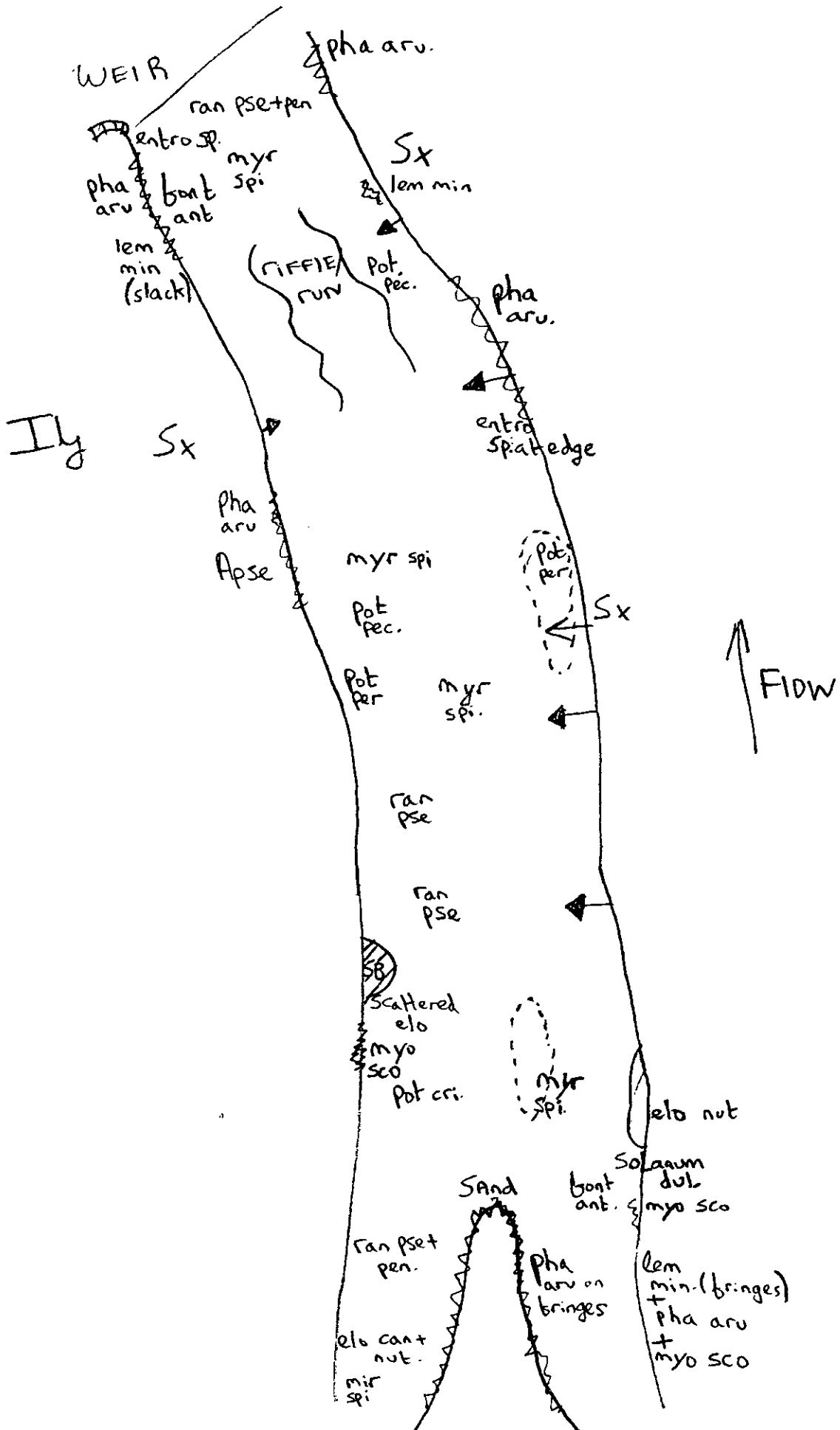
River: Wharfe

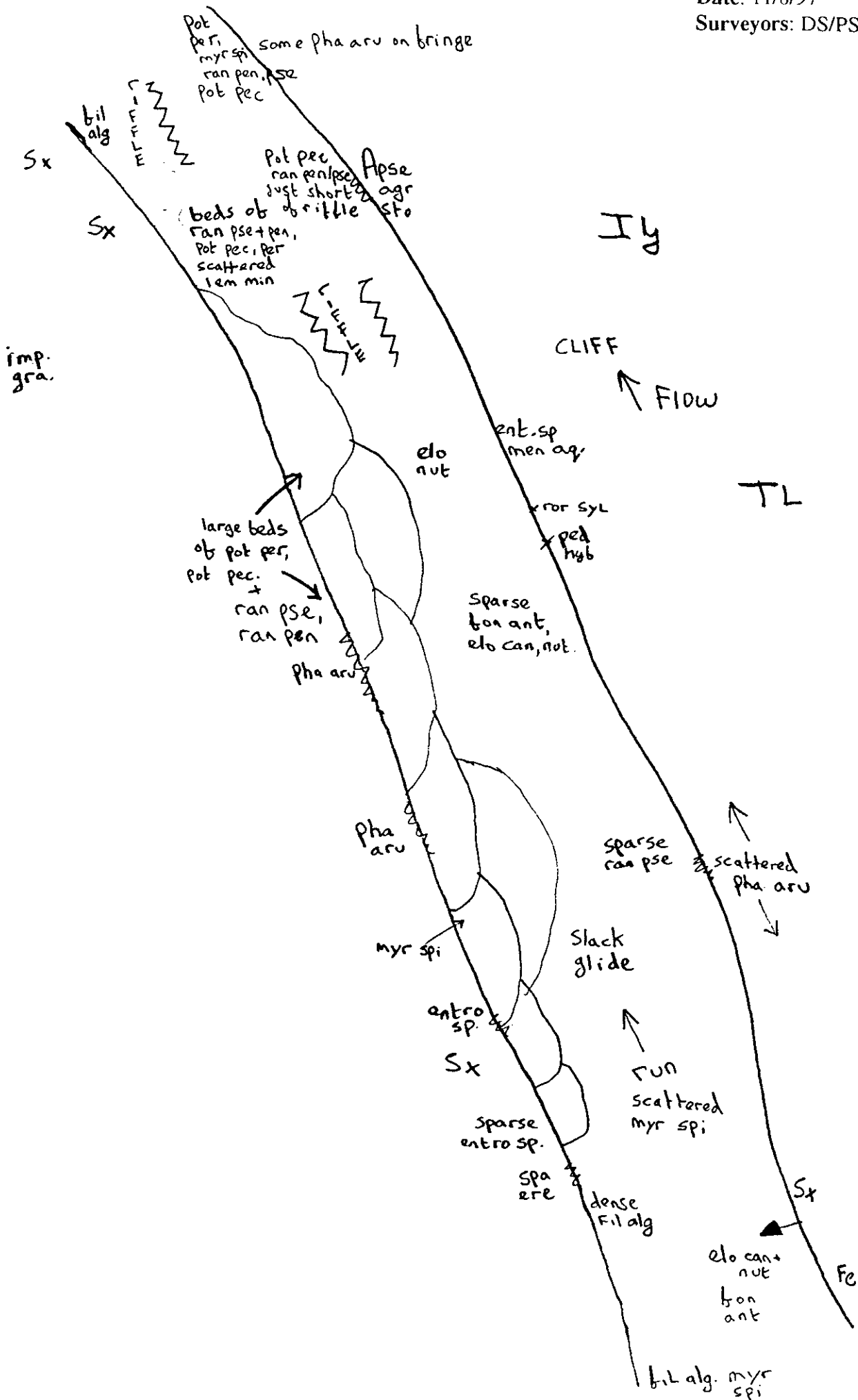
Site: u/s Riffa Beck (12)

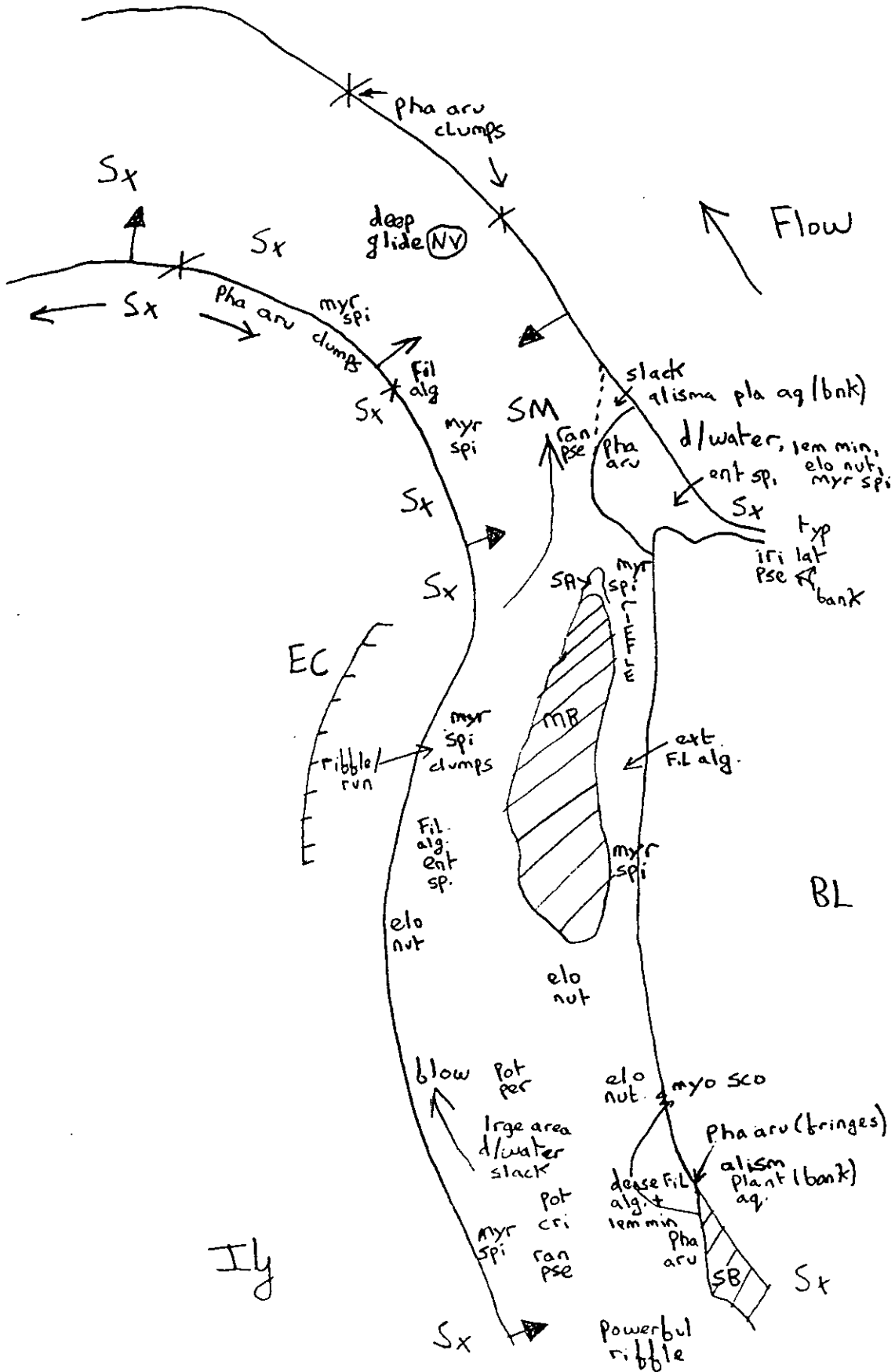
NGR: SE 255456

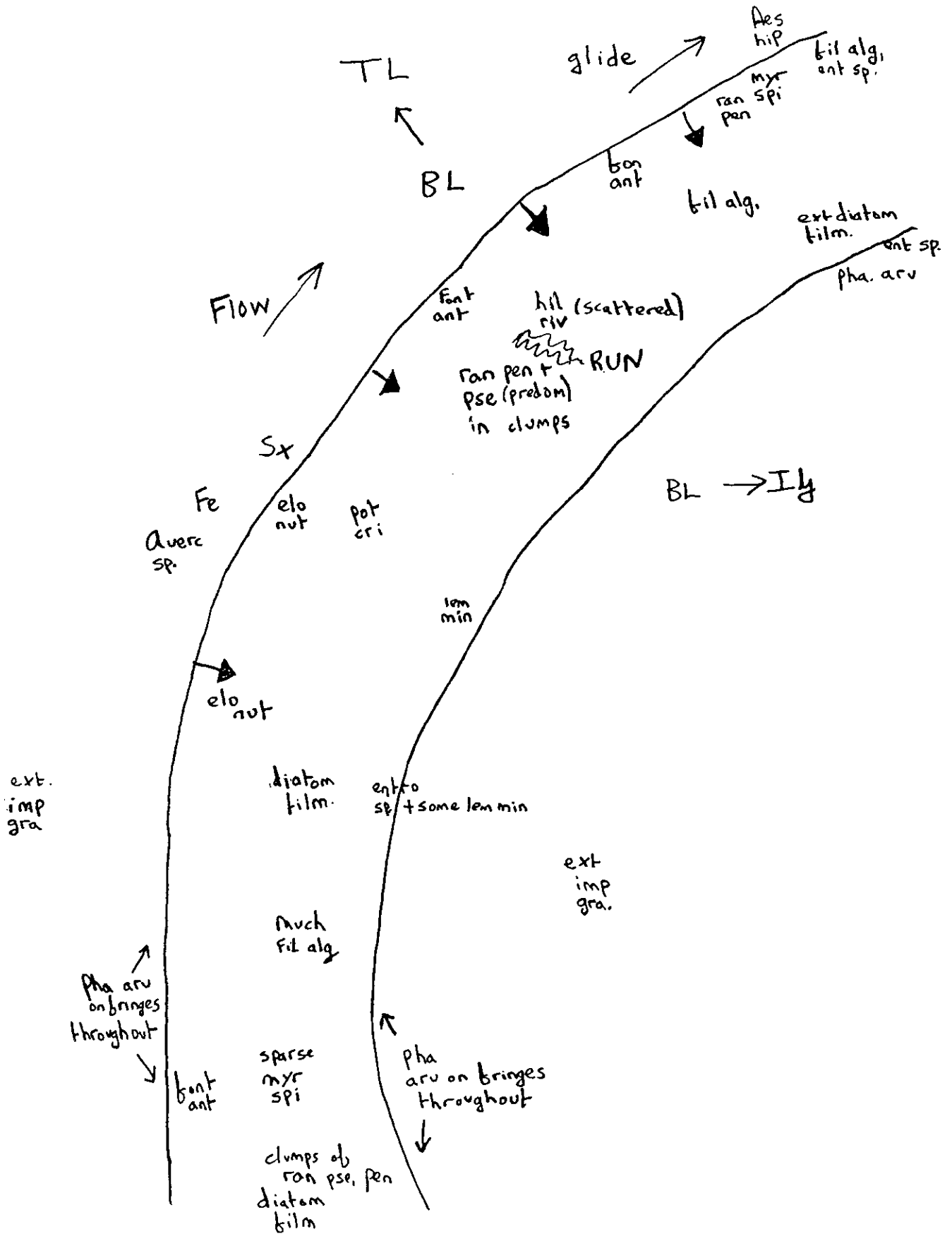
Date: 11/8/97

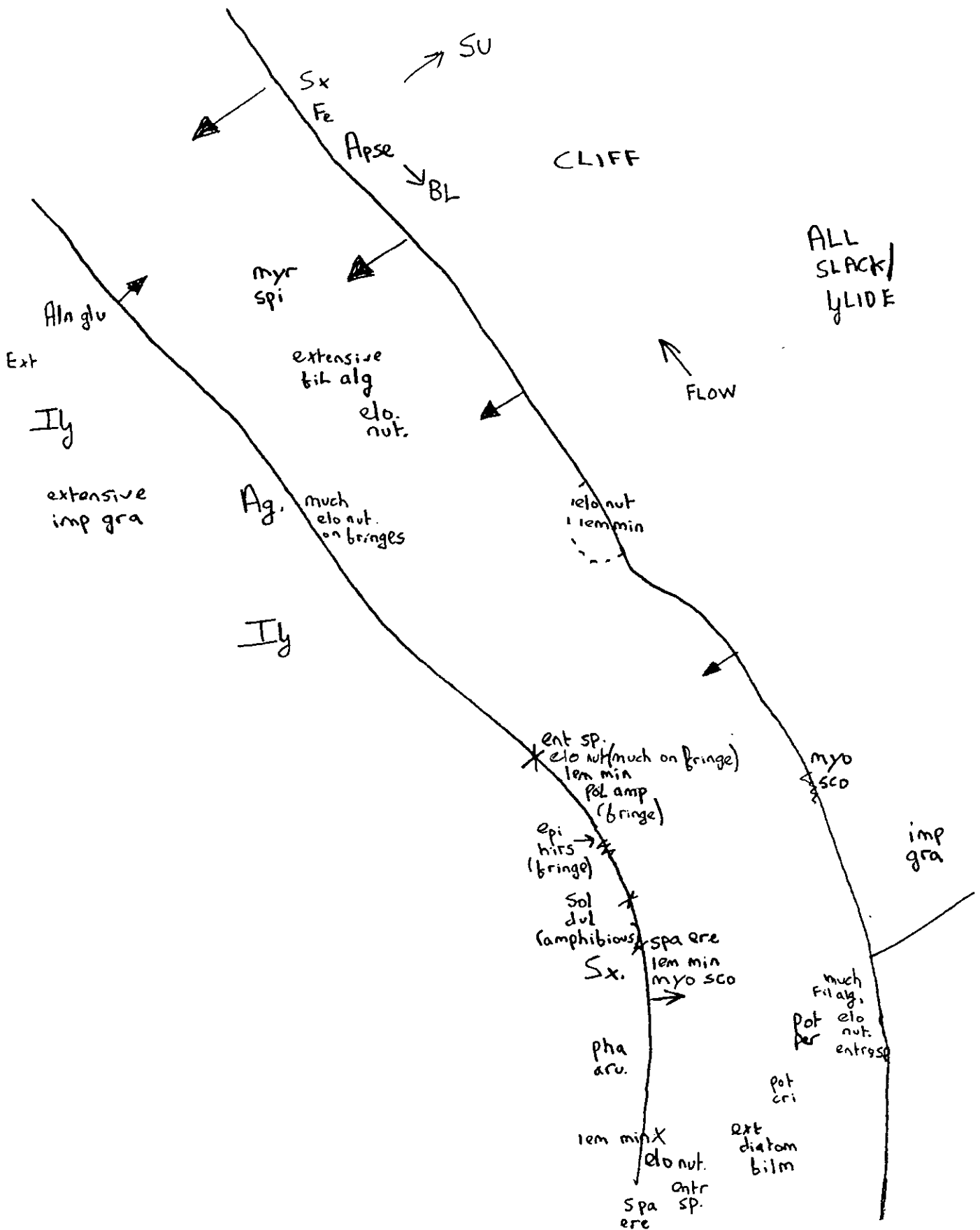
Surveyors: DS/PS

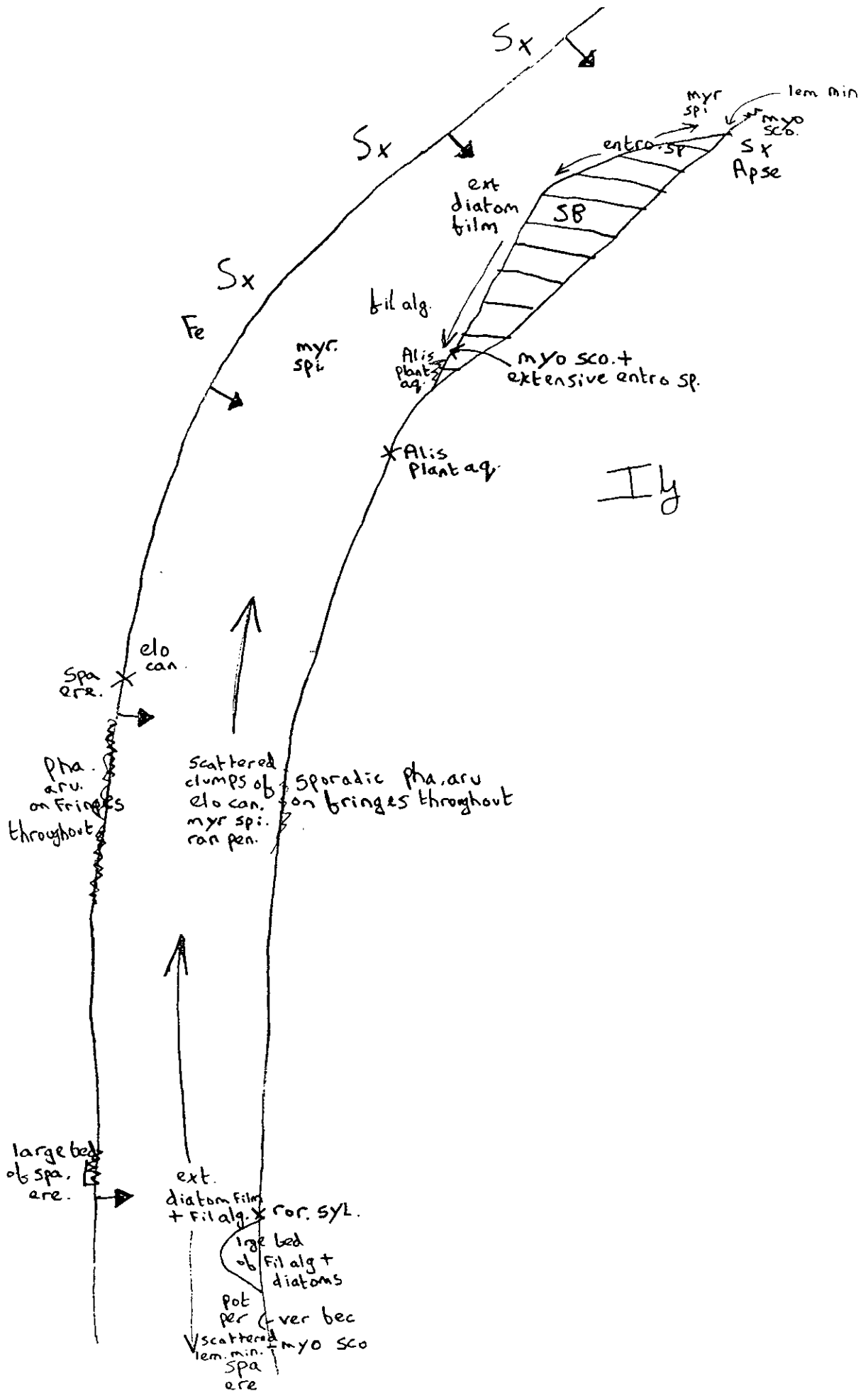


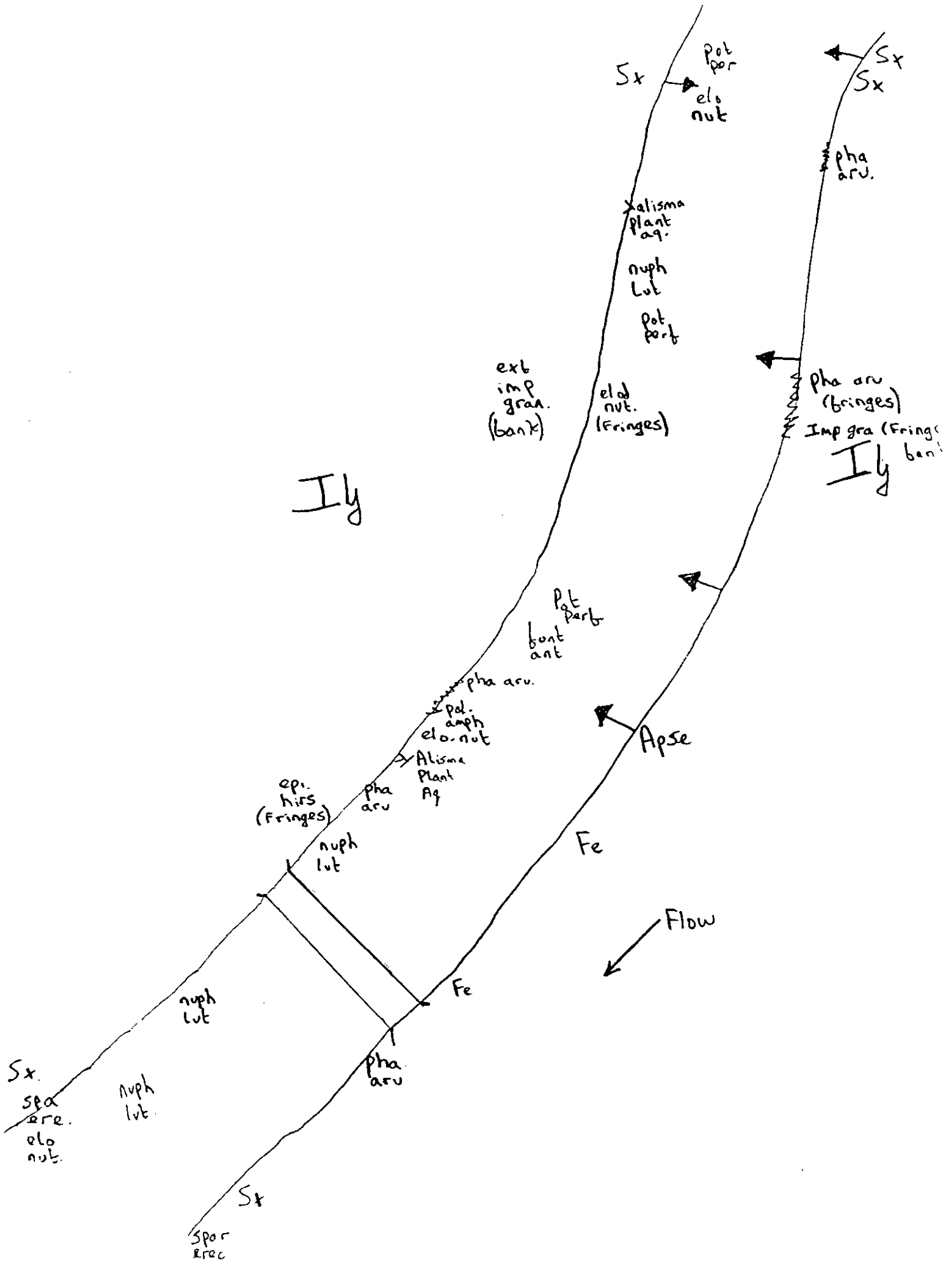












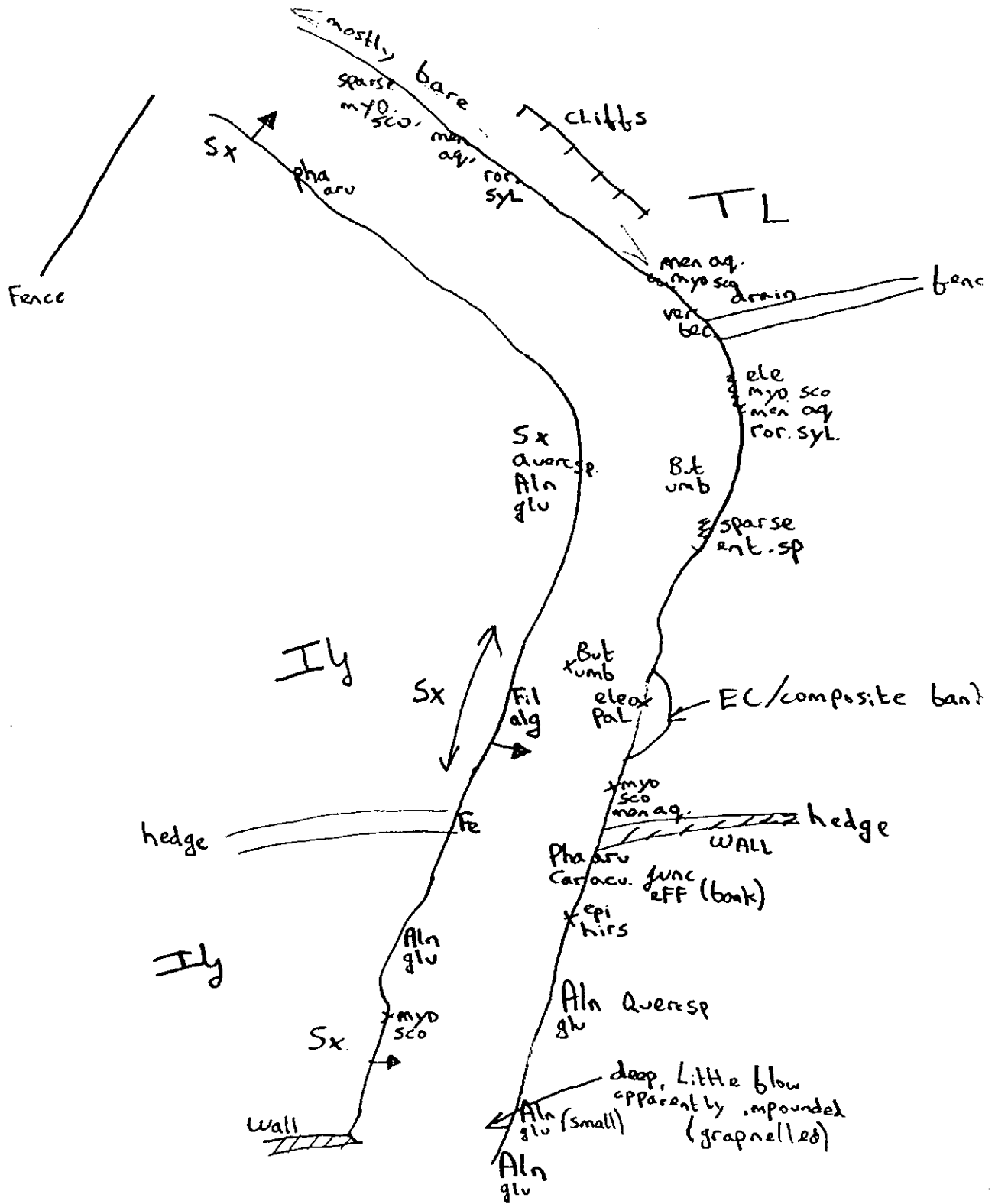
River: Ure

Site: Ulshaw (1b)

NGR: SE 145872

Date: 14/8/97

Surveyors: DS/PS



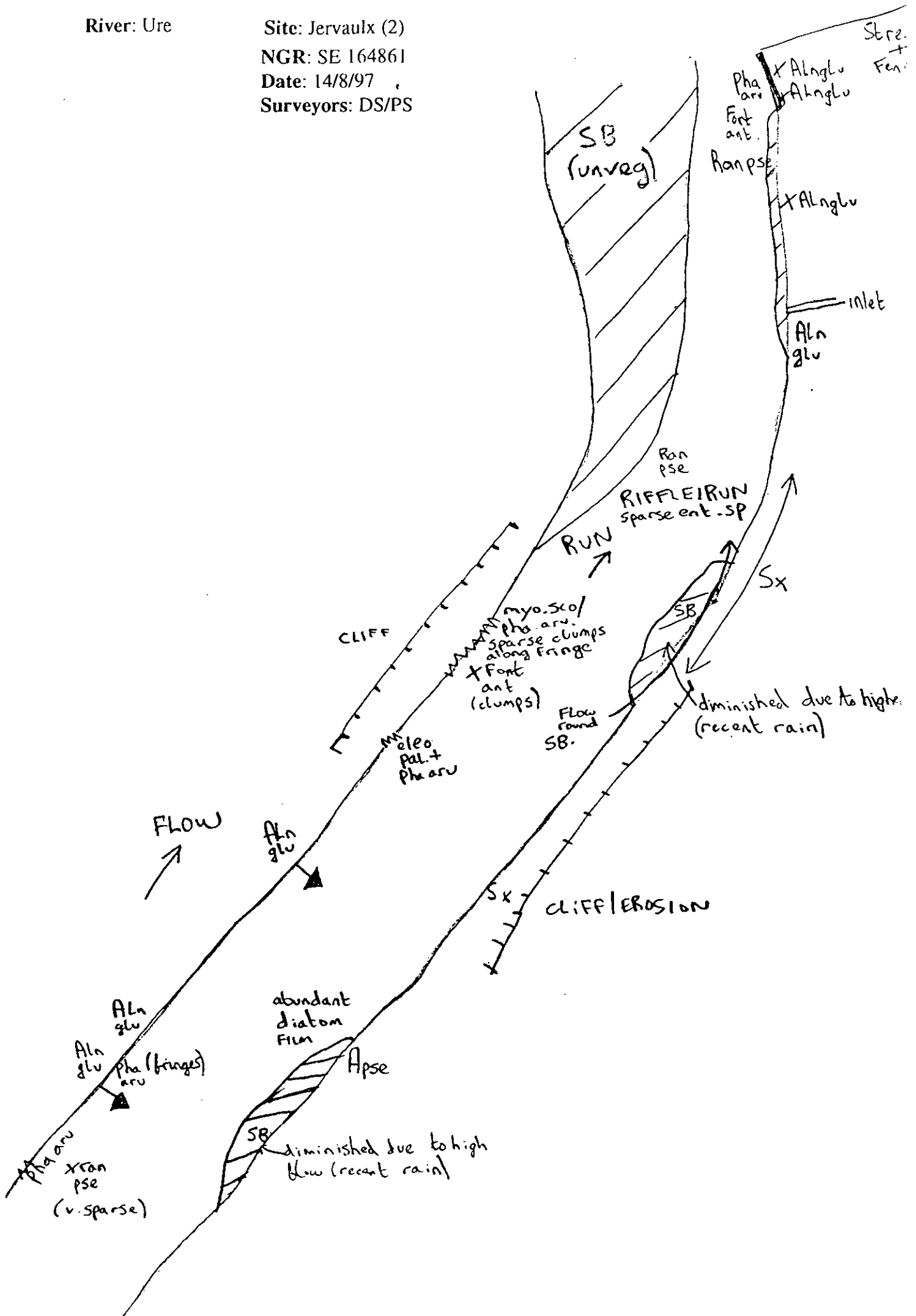
River: Ure

Site: Jervaulx (2)

NGR: SE 164861

Date: 14/8/97

Surveyors: DS/PS



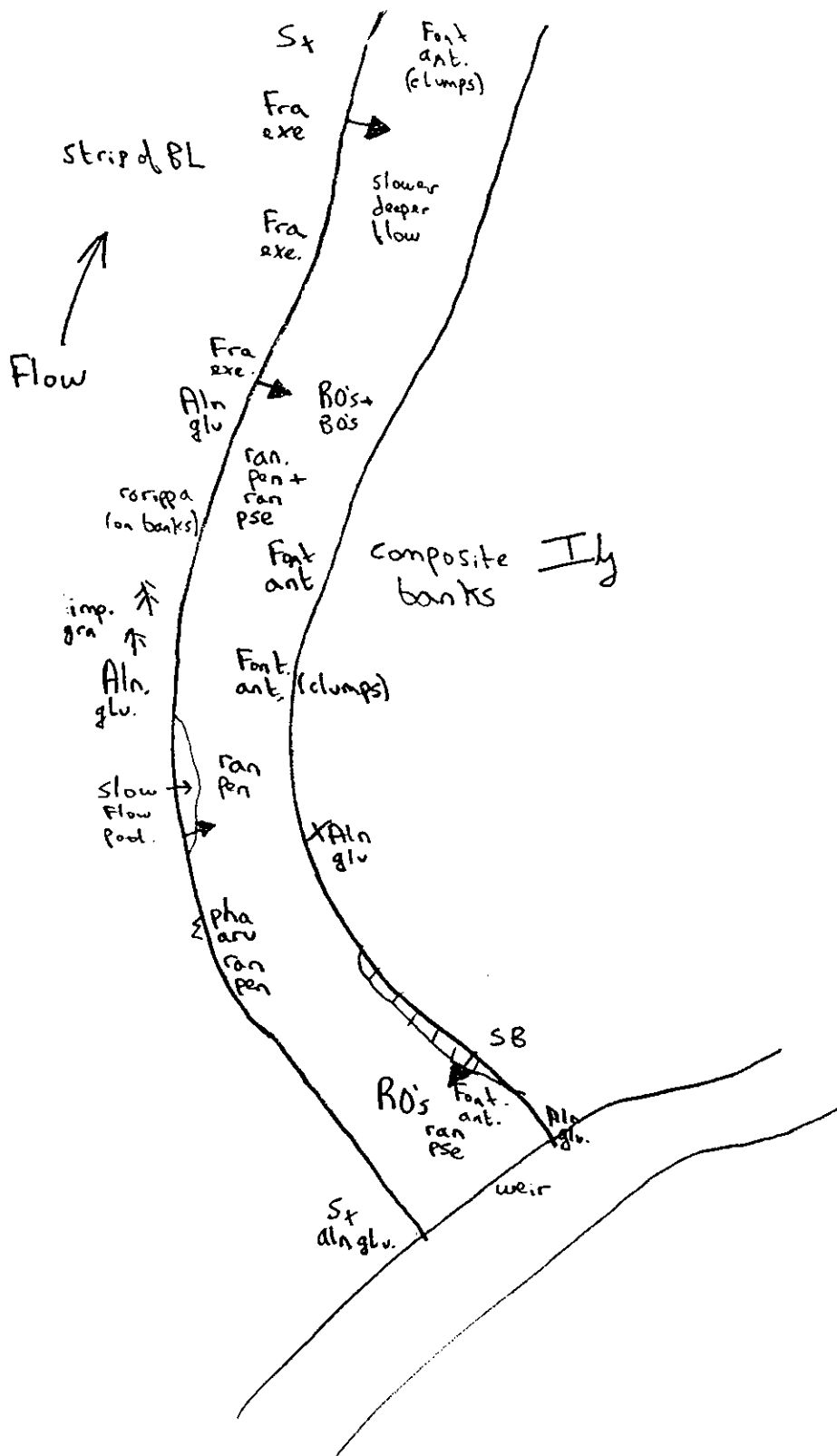
River: Ure

Site: d/s Kilgram Bridge intake (2b)

NGR: SE 191860

Date: 13/8/97

Surveyors: DS/PS



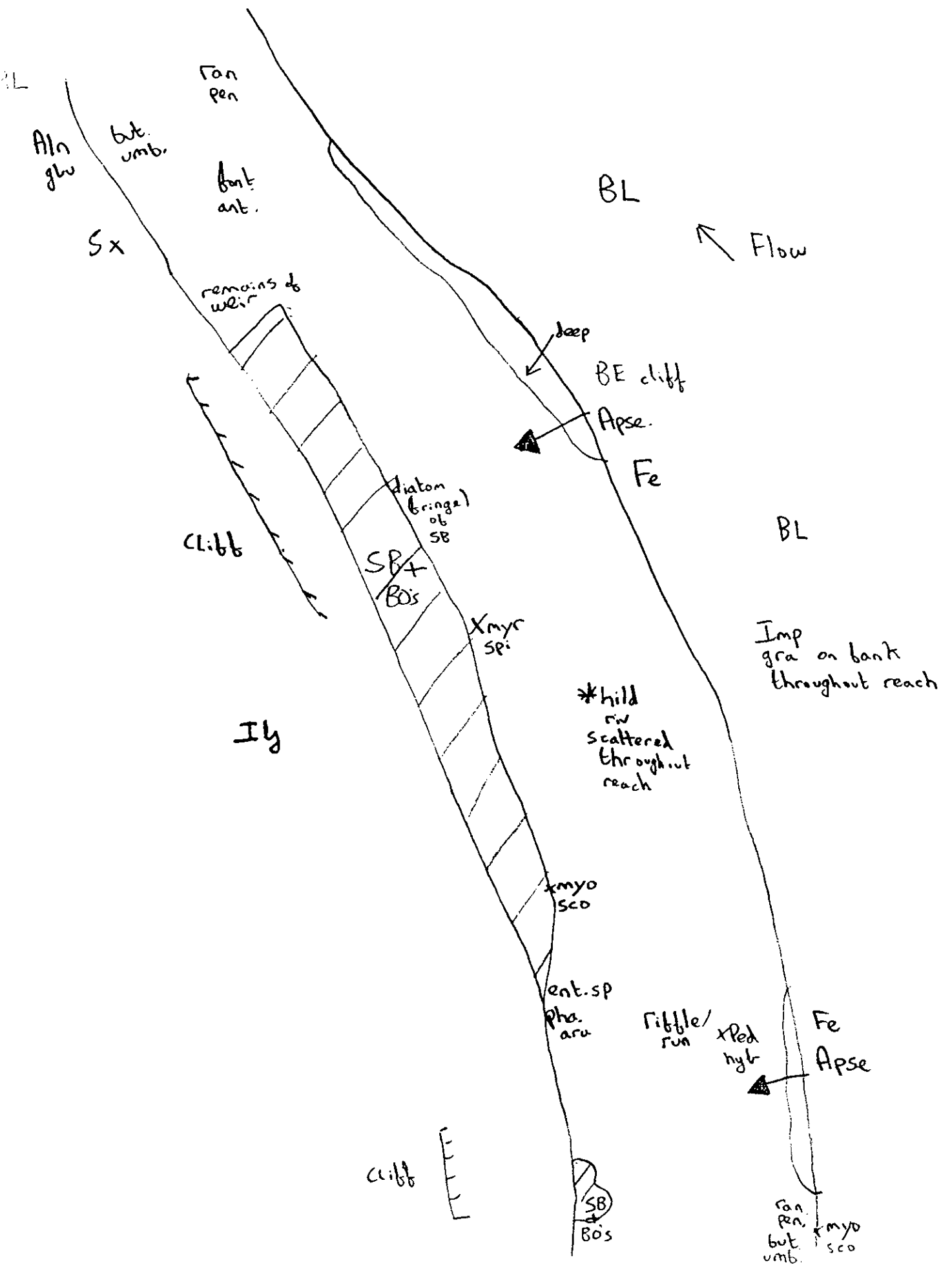
River: Ure

Site: Clifton Castle (3)

NGR: SE 222831

Date: 14/8/97

Surveyors: DS/PS



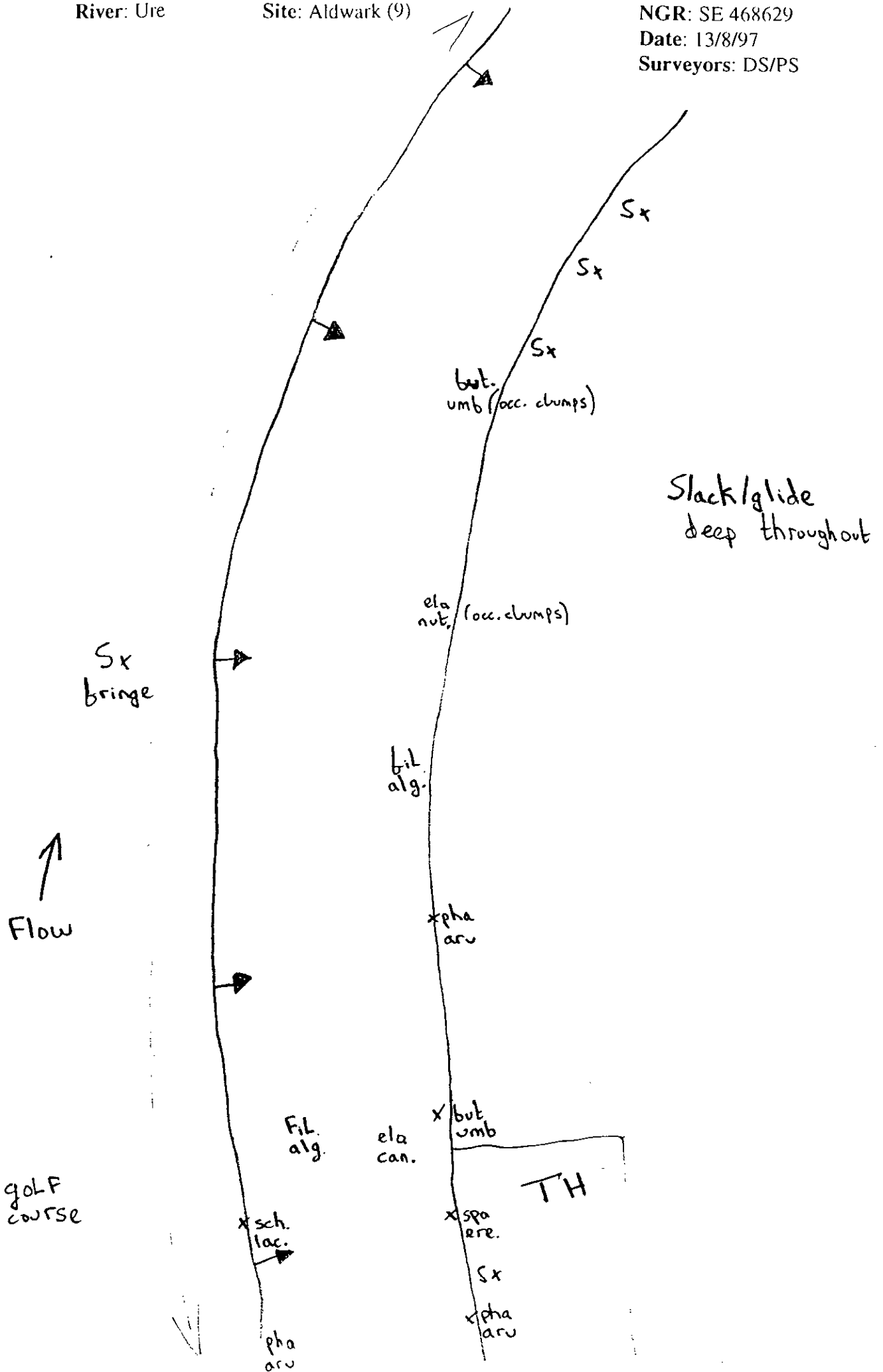
River: Ure

Site: Aldwark (9)

NGR: SE 468629

Date: 13/8/97

Surveyors: DS/PS



River: Ouse

Site: d/s Moor Monkton intake (1)

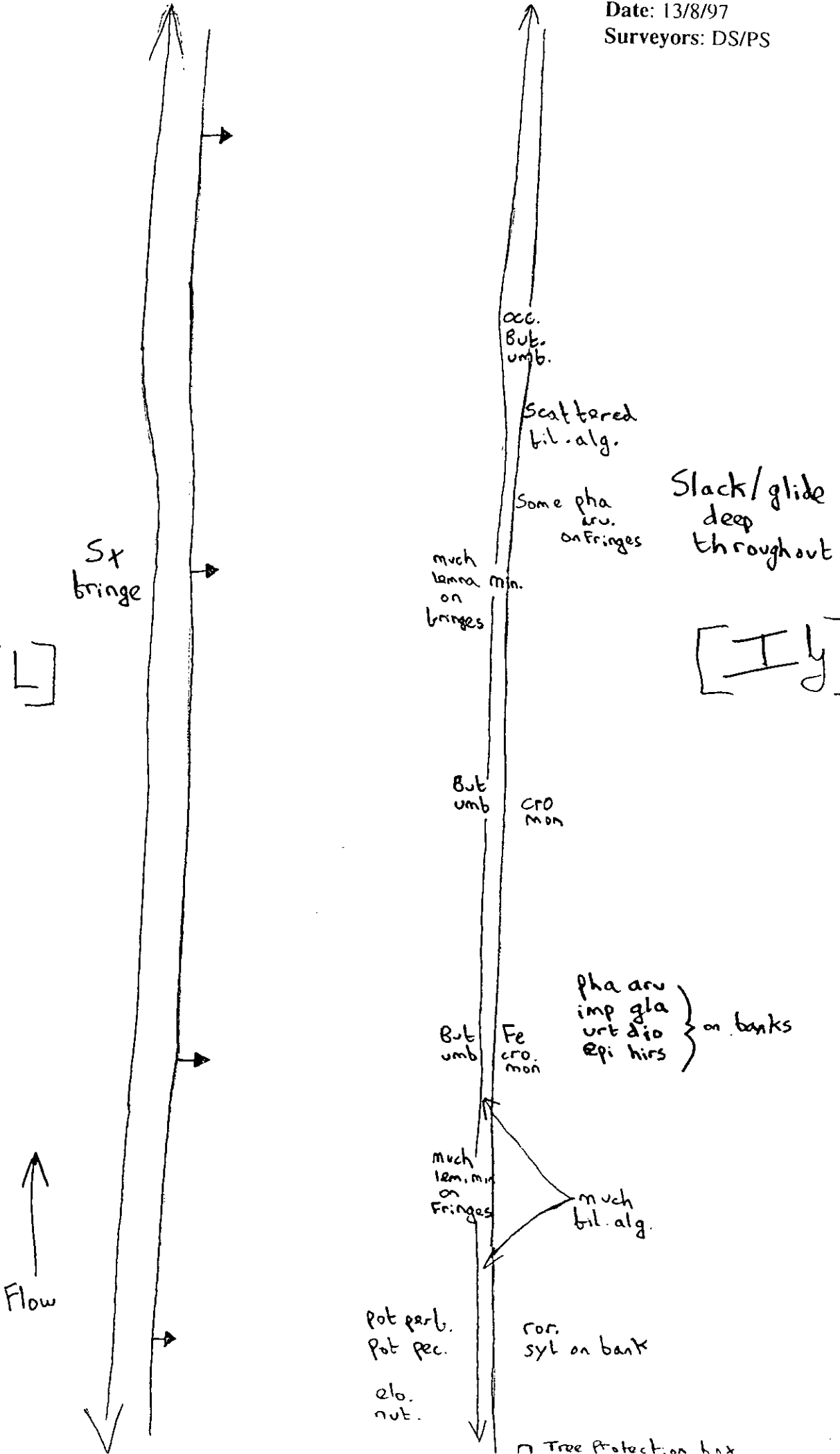
NGR: SE 536570

Date: 13/8/97

Surveyors: DS/PS

[TL]

[Iy]



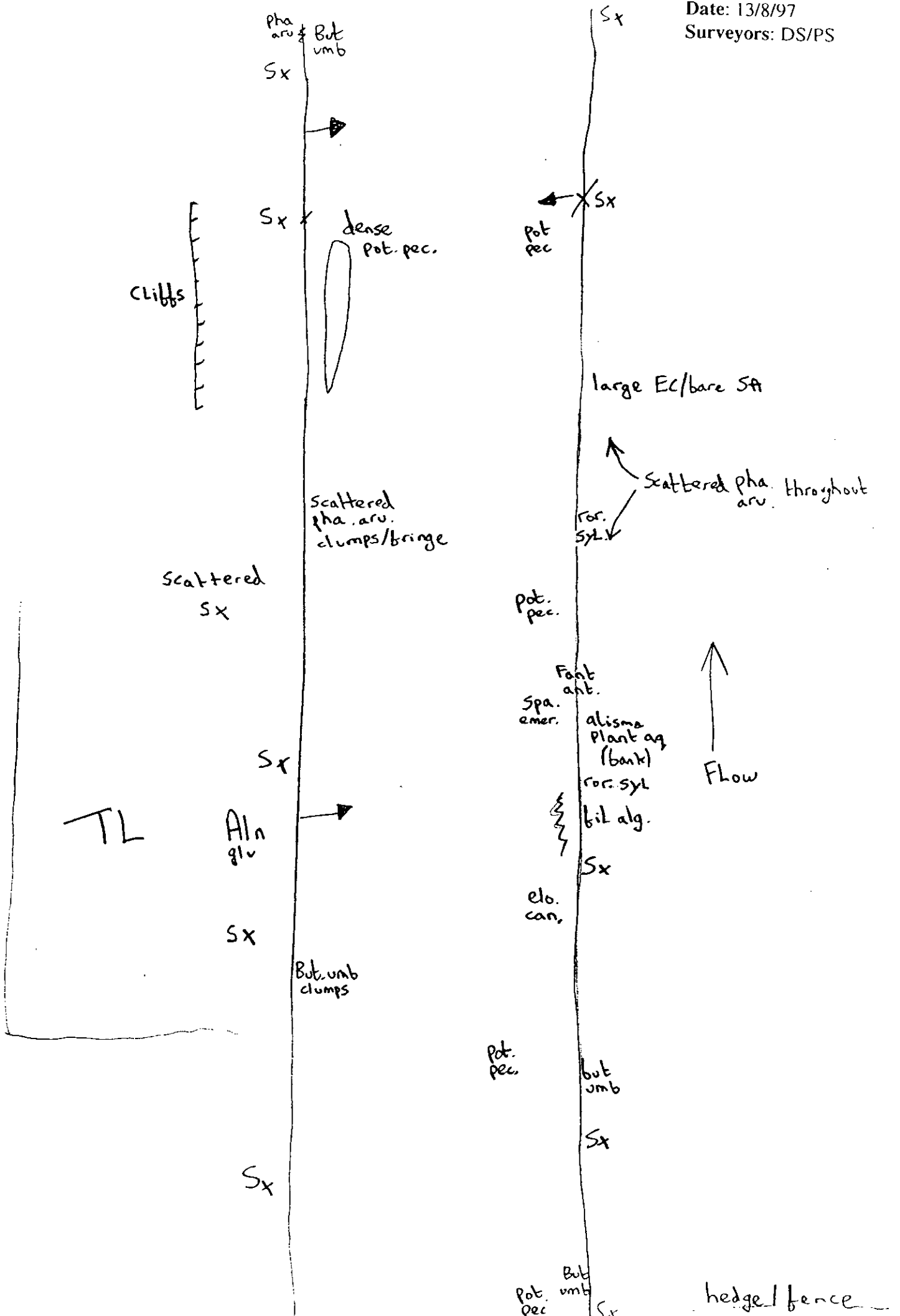
River: Ouse

Site: at Beningbrough Hall (2)

NGR: SE 521581


Date: 13/8/97

Surveyors: DS/PS



Appendix III. Abbreviations used in report.

Abbreviation	Full name
Bry pal	<i>Bryum pallens</i>
Bry pse	<i>Bryum pseudotriquetrum</i>
Bry sp.	<i>Bryum</i> species
Car nig	<i>Carex nigra</i>
Cer dem	<i>Ceratophyllum demersum</i>
Col flu	<i>Collema fluviatile</i>
Des ces	<i>Deschampsia cespitosa</i>
Dic pel	<i>Dichodontium pellucidum</i>
Ent sp	<i>Enteromorpha</i> species
Epi hir	<i>Epilobium hirsutum</i>
Fis sp.	<i>Fissidens</i> species
Jun art	<i>Juncus articulatus</i>
Lem min	<i>Lemna minor</i>
Lys vul	<i>Lysimachia vulgaris</i>
Mar pol	<i>Marchantia polymorpha</i>
Men spi	<i>Mentha spicata</i>
Mim gut	<i>Mimulus guttatus</i>
Mni sp.	<i>Mnium</i> species
Myo sp	<i>Myosotis</i> species
Nas off	<i>Nasturtium officinale</i>
Nup lut	<i>Nuphar lutea</i>
Pel end	<i>Pellia endivifolia</i>
Per amp	<i>Persicaria amphibia</i>
Pla ros	<i>Plagiomnium rostratum</i>
Pol amp	<i>Polygonum amphibium</i>
Pot per	<i>Potamogeton perfoliatus</i>
Pot sue	<i>Potamogeton x suecicus</i>
Ran cal	<i>Ranunculus penicillatus</i> subsp. <i>pseudofluitans</i>
Ran pen	<i>Ranunculus penicillatus</i> subsp. <i>penicillatus</i>
Ror isl	<i>Rorippa islandica</i>
Ror nas aqu	<i>Rorippa nasturtium aquaticum</i>
Ror syl	<i>Rorippa sylvestris</i>
Scr aqu	<i>Scrophularia aquatica</i>
Scr aur	<i>Scrophularia auriculata</i>
Spa ere	<i>Sparganium erectum</i>
Tha alo	<i>Thamnobryum alopecorum</i>
Ver ana	<i>Veronica anagalis aquatica</i>
Ver bec	<i>Veronica beccabunga</i>
Verr sp.	<i>Verrucaria</i> species



**Centre for
Ecology &
Hydrology**

Institute of Freshwater Ecology
Institute of Hydrology
Institute of Terrestrial Ecology
Institute of Virology & Environmental Microbiology

Natural Environment Research Council