

# SCARF - THE SWARM SATELLITE CONSTELLATION APPLICATION AND RESEARCH FACILITY

Nils Olsen<sup>1</sup>, Patrick Alken<sup>2,8</sup>, Ciaran Beggan<sup>3</sup>, Arnaud Chulliat<sup>2</sup>, Eelco Doornbos<sup>4</sup>, Joao Encarnacao<sup>4</sup>, Rune Floberghagen<sup>5</sup>, Eigil A Friis-Christensen<sup>1</sup>, Brian Hamilton<sup>3</sup>, Gauthier Hulot<sup>2</sup>, Jose van den IJssel<sup>4</sup>, Alexei V Kuvshinov<sup>6</sup>, Vincent Lesur<sup>7</sup>, Hermann Lühr<sup>7</sup>, Susan Macmillan<sup>3</sup>, Stefan Maus<sup>8</sup>, Poul Erik H Olsen<sup>1</sup>, Jaehung Park<sup>7</sup>, Gernot Plank<sup>9</sup>, Christoph Püthe<sup>6</sup>, Patricia Ritter<sup>7</sup>, Martin Rother<sup>7</sup>, Terence J Sabaka<sup>10</sup>, Claudia Stolle<sup>1,7</sup>, Erwan Thebaud<sup>2</sup>, Alan W P Thomson<sup>3</sup>, Lars Tøffner-Clausen<sup>1</sup>, Jakub Velimsky<sup>11</sup>, Pieter N Visser<sup>4</sup>

ESA Living Planet Symposium, September, 2013, Edinburgh, United Kingdom  
 nio@space.dtu.dk

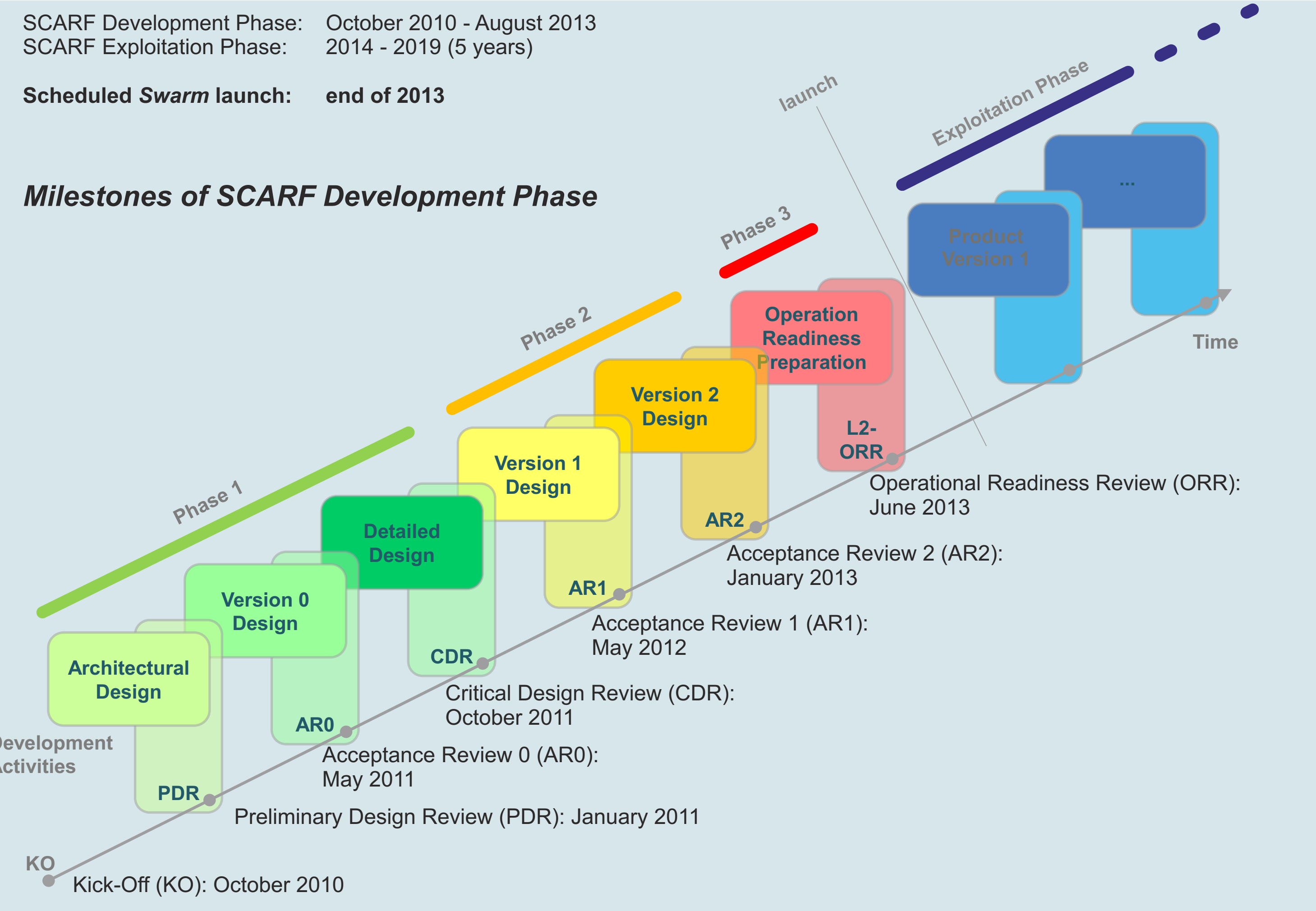
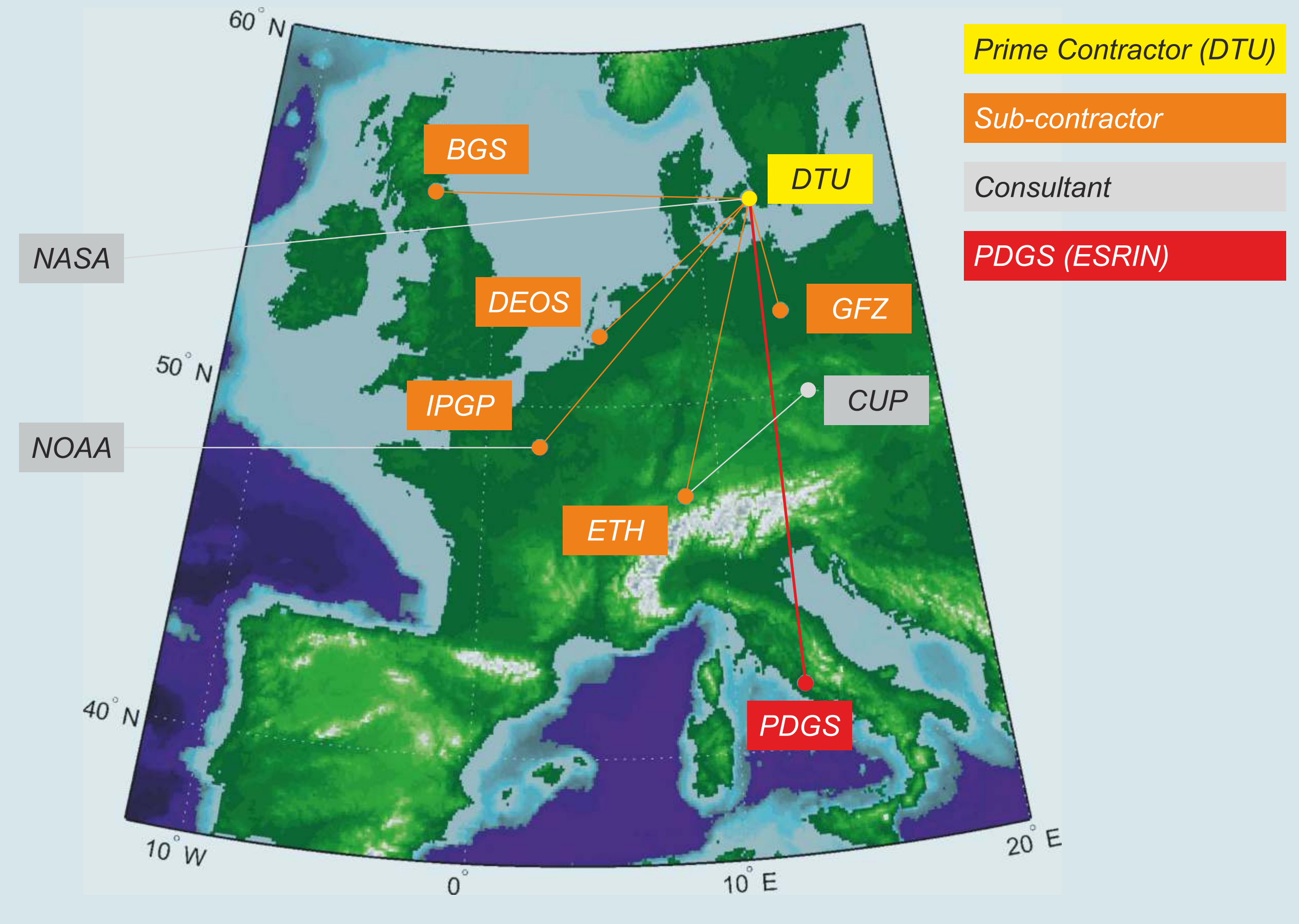
<sup>1</sup>DTU Space, Technical University of Denmark, Copenhagen, Denmark  
<sup>2</sup>IPGP, Paris, France  
<sup>3</sup>BGS, Edinburgh, United Kingdom  
<sup>4</sup>DEOS, Delft, The Netherlands  
<sup>5</sup>ESRIN, ESA, Frascati, Italy  
<sup>6</sup>ETH, Zurich, Switzerland  
<sup>7</sup>GFZ, Potsdam, Germany  
<sup>8</sup>NOAA, Boulder, CO, United States  
<sup>9</sup>ESTEC, ESA, Noordwijk, The Netherlands  
<sup>10</sup>GSFC, Greenbelt, MD, United States  
<sup>11</sup>CUP, Prague, Czech Republic

**Abstract:** In order to take advantage of the unique constellation aspect of the Swarm mission, considerably advanced data analysis tools will need to be developed. Scientific use of data from the Swarm mission will also benefit significantly from derived products, the so-called Level-2 products, that take into account the features of the constellation. For this reason ESA has established the Swarm "Satellite Constellation Application and Research Facility" (SCARF), in the form of a consortium of several research institutions.

A number of Level-2 data products will be offered by this consortium, including various models of the core and lithospheric field, as well as of the ionospheric and magnetospheric field. In addition, derived parameters like mantle conductivity, thermospheric mass density and winds, field-aligned currents, an ionospheric plasma bubble index, the ionospheric total electron content and the dayside equatorial zonal electrical field will be calculated. Following the end of its 34-month development phase, this service is expected to be operational for a period of 5 years after the launch of the Swarm mission, which is scheduled for late 2013.

All of the derived products will be available through the Swarm Payload Data Ground Segment (PDGS), located at ESRIN, the ESA Centre for Earth Observation in Frascati, Italy.

## The Partners of SCARF



## The Level-2 Data Products

### Cat-1 Products

Complex algorithms to derive Level-2 products describing specific sources of the Earth's magnetic field. Product derived by SCARF since scientific experience is required to derive these products.

Science Objective	Name	Description
All. Needed for L1b processing	MSW_EUL_2	Euler angles describing transformation from STR-CRF to VEM frame for satellites A, B, and C
O1: Core Field	MCO_SHA_2	Spherical harmonic model of the main (core) field and its temporal variation
O2: Lithospheric Field	MLI_SHA_2	Spherical harmonic model of the lithospheric field
O3: Mantle Conductivity	MIN_1DM_2	1D model of mantle conductivity
	MIN_3DM_2	3D model of mantle conductivity
	MCR_1DM_2	1D C-response maps
	MCR_3DM_2	3D C-response maps
O4: External Current Systems	MMA_SHA_2	Spherical harmonic model of the large-scale magnetospheric field and its Earth-induced counterpart
	MIO_SHA_2	Spherical harmonic model of the daily geomagnetic variation at middle latitudes (Sq and low latitudes (EEJ))
Precise Orbit Determination	SP3xCOM_2	time series of position and velocity of the center of mass of each satellite
	ACCxCAL_2	Accelerometer calibration parameters from the POD process
	ACCxPOD_2	Time series of non-gravitational accelerations estimated by POD
O5: Magnetic Forcing of the Upper Atmosphere	ACCxAB_2	Time series of calibrated and pre-processed accelerometer observations and of aerodynamic accelerations from Satellite x. (x=A,B or C)
	DNSxWIND_2	time series of neutral thermospheric density and wind speed

### Example of MCO core field model

```

Filename
SW_TEST_MCO_SHA_2R_19980101T000000_20030101T000000_0001.DBL

# Input core field model for generation of core field part of TDS-1 data set.
# n_min = 1; n_max = 20;
# 51 Snap-shots derived from order-isog6 spline models. There are isog-2 snap-shots
# per node-interval, plus one at each node i.e. every isog-1-5 snap-shot corresponds
# to a spline node.
# Gauss coefficient format F15.6
1 20 51 6 5
1998.00 1998.10 1998.20 1998.30 1998.40 ...
1 0 -29576.796430 -29575.710728 -29574.634241 -29573.565540 -29572.502687 ...
1 1 -1693.946980 -1692.838403 -1691.727136 -1690.611818 -1689.490903 ...
1 -1 5322.038131 5319.921493 5317.798579 5315.670316 5313.536684 ...
2 0 -2309.793580 -2311.180751 -2312.556466 -2313.920616 -2315.273300 ...
2 1 3058.875059 3058.410796 3057.940221 3057.463661 3056.981523 ...
2 -1 -2548.622966 -2550.872138 -2553.120633 -2555.368075 -2557.614326 ...
2 2 1661.519141 1661.283484 1661.057810 1660.841342 1660.633302 ...
2 -2 -492.677420 -493.890273 -495.107699 -496.328271 -497.550457 ...
3 0 1334.483767 1334.478280 1334.480542 1334.490123 1334.506292 ...
3 1 -2296.508319 -2296.833216 -2297.157839 -2297.482789 -2297.808768 ...
3 -1 -209.481862 -208.913432 -208.340820 -207.764238 -207.183928 ...
3 2 1247.909872 1247.812038 1247.717822 1247.625034 1247.533335 ...
3 -2 278.291831 277.810544 277.325647 276.837327 276.345760 ...
3 3 490.119217 489.327588 488.530698 487.727961 486.918823 ...
3 -3 -513.031082 -513.626410 -514.209373 -514.780763 -515.341300 ...
4 0 925.304661 925.054685 924.807330 924.562662 924.320544 ...
4 1 793.136676 793.375020 793.614932 793.856362 794.099111 ...
4 -1 279.222843 279.433346 279.604097 279.848796 280.089920 ...
4 2 226.556805 225.788496 225.018553 224.246895 223.473365 ...
    
```

### Example of ionospheric total electron content (TEC)

Filename SW\_TEST\_TECATMS\_2F\_20081119T000000\_20081119T235959\_0001.DBL

Each processed GPS-Swarm satellite link is uniquely defined by one row of 18 variable arrays, provided in CDF format

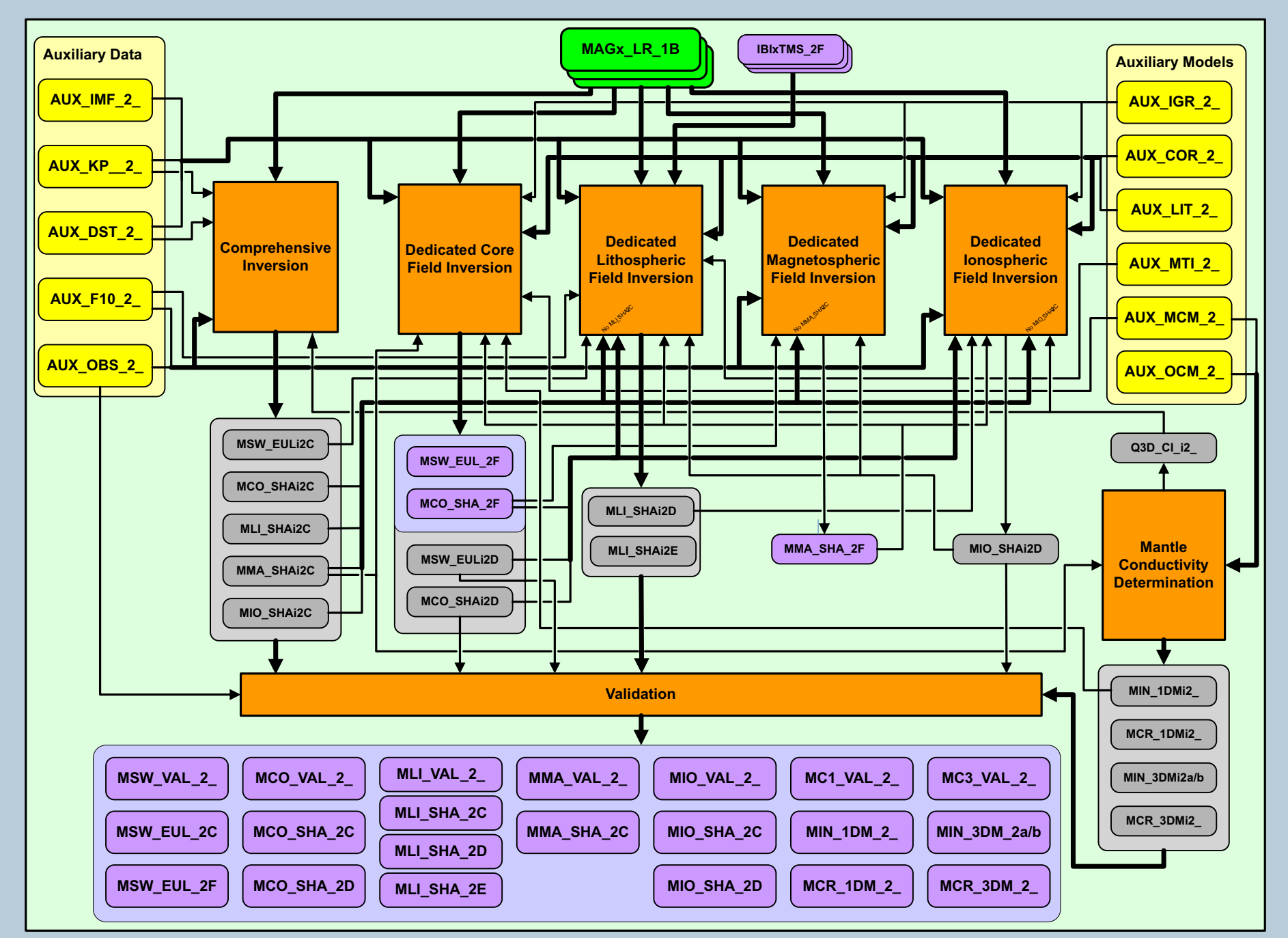
Variable	Description	Unit	Example
Timestamp	Time stamp in UTC (collepts)	UTC	19-Nov-2008 00:00:06
Latitude	Geographic latitude	degree	16.3335
Longitude	Geographic longitude	degree	-18.7664
Radius	Geographic radius	m	6577840.4997
GPS_Position	X, Y, Z-coordinates (WGS84) of the GPS satellite	m	(26162272.84997 -5620247.170842 44794.0304)
LEO_Position	X, Y, Z-coordinates (WGS84) of the LEO satellite	m	(6697840.49997 -2067805.78002 1883619.90801)
PRN	GPS satellite PRN	-	4
L1	GPS L1 carrier phase observation	m	-1893872.6910
L2	GPS L2 carrier phase observation	m	-1893875.5805
P1	GPS P1 code phase observation	m	20508459.0035
P2	GPS P2 code phase observation	m	20508461.8318
S1	GPS signal-to-noise ratio or raw signal strength on L1	-	300
S2	GPS signal-to-noise ratio or raw signal strength on L2	-	501
Absolute STEC	Absolute slant TEC	TECU	8.01119
Relative STEC	Relative slant TEC	TECU	27.50711
STEC_RMS	Root mean square error of relative slant TEC	TECU	0.3190
DCB	GPS receiver differential code bias	TECU	-14.6977
DCB_Error	Error of the GPS receiver differential code bias	TECU	0.8100

### Cat-2 Products

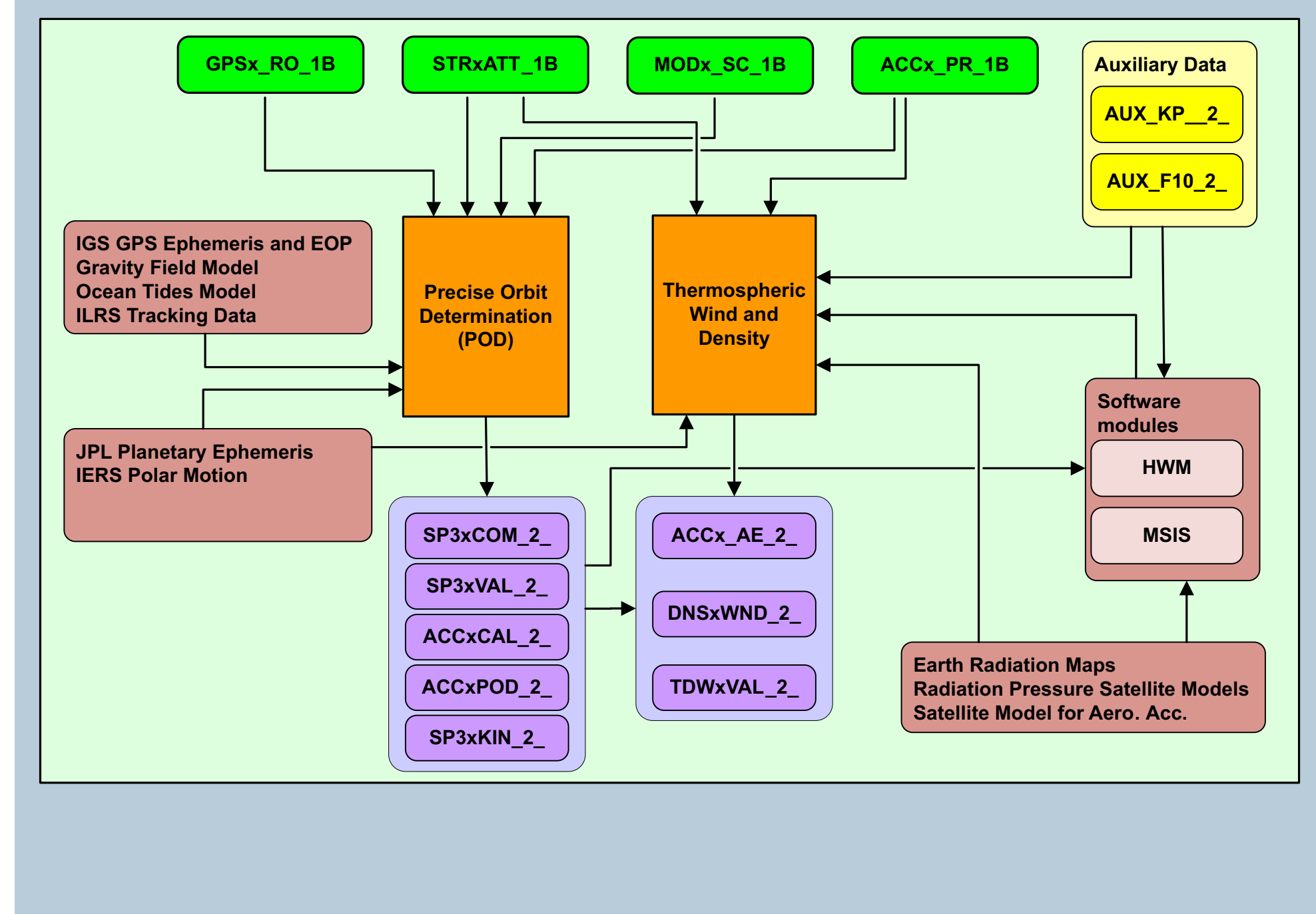
Algorithms leading to Level-2 products with minimum delay, e.g. for space weather applications. Near real-time capability. All Cat-2 products are provided in CDF format. Algorithms designed by SCARF, data processed by PDGS

Science Objective	Name	Description
O4: External Current Systems	IBIXTMS_2F	CAT-2: Ionospheric bubble index
	TECXTMS_2F	CAT-2: Time series of the ionospheric total electron content
	FAC_TMS_2F	CAT-2: Time series of field-aligned currents
	FACXTMS_2F	CAT-2: Time series of field-aligned currents
	EEFXTMS_2	CAT-2: Equatorial Electric Field

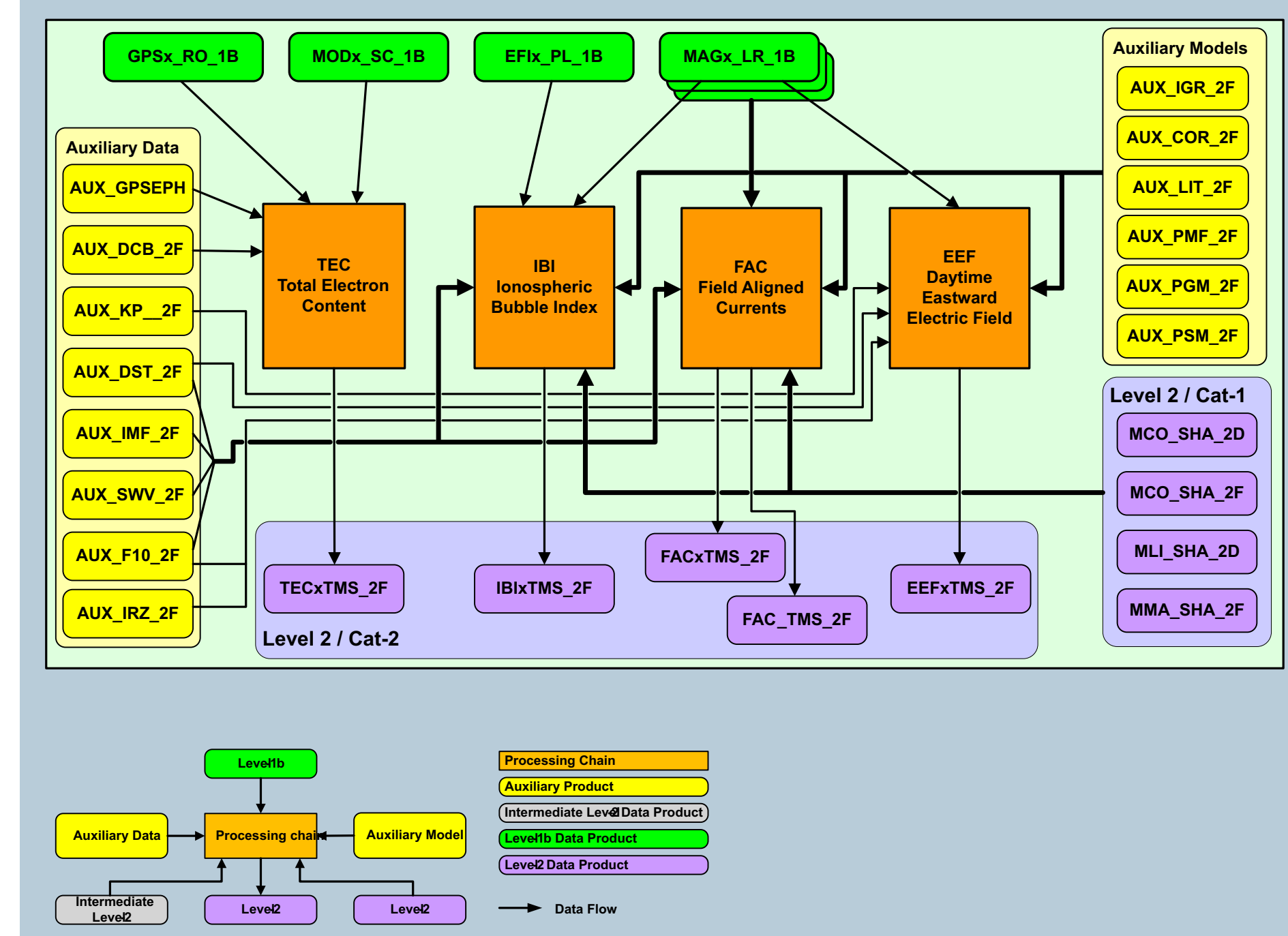
## Cat-1 Magnetic Data Processing (performed by SCARF)



## Cat-1 Processing of POD and Thermospheric Winds (performed by SCARF)



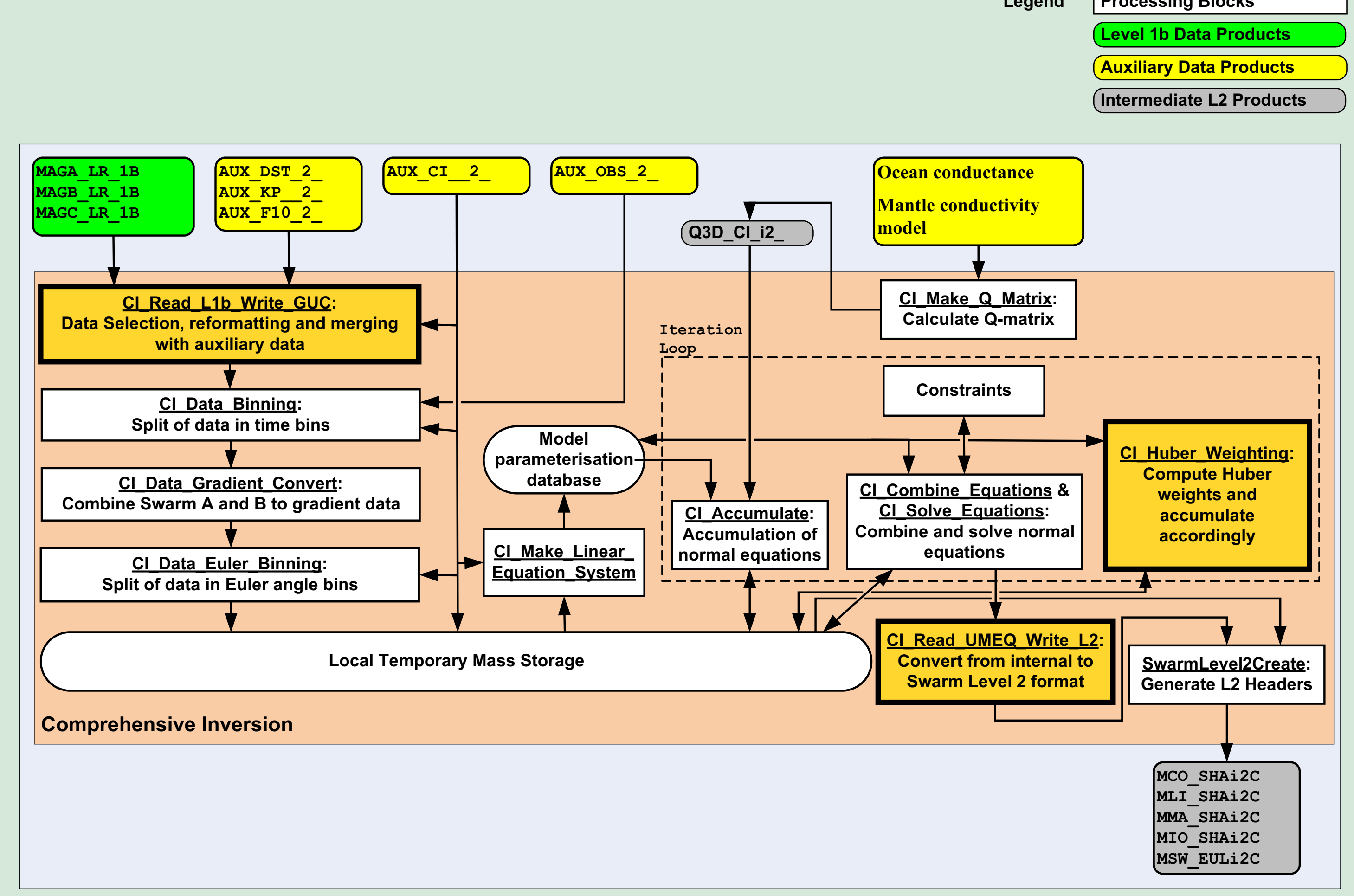
## Cat-2 Data Processing (performed at PDGS)



## The Comprehensive Inversion Chain

The Comprehensive Inversion takes Level-1b data (time series of magnetic field measurements) and estimates simultaneously the following L2 products:

- MCO: Core field up to degree  $n = 20$ , temporal resolution order-5 splines, 6 months knot separation
- MLI: Lithospheric field up to  $n = 150$
- MIO: Ionospheric field in quasi-dipole frame, up to  $n = 60$ ;  $m = 12$ , up to semi-annual and quarter-daily periodicity, induced contributions accounted for by pre-defined conductivity of 3D mantle + oceans
- MMA: Magnetospheric field up to  $n = 3$ ;  $m = 1$ , induced field up to  $n, m = 6$
- MSW: Instrument alignment parameters (Euler angles), 30 days bins



## Test of the Comprehensive Inversion Chain

Simulation of the magnetic measurements of a full Swarm Mission by generation of synthetic L1b data using sophisticated input models (of the core, lithosphere, ionosphere, magnetosphere plus induced contributions). The resulting L1b time series are subsequently inverted using the Comprehensive Inversion scheme and the estimated models are compared to the input models.

### Assessment of the lithospheric field

