

## Article (refereed) - postprint

---

Kryza, Maciej; Dore, Anthony J.; Werner, Malgorzata; Walaszek, Kinga. 2014.  
**Comparison of spatial rainfall data calculated with a meteorological model and from interpolation of measurements - implications for FRAME modelled wet deposition.** *International Journal of Environment and Pollution*, 55 (1-4). 201-209. [10.1504/IJEP.2014.065925](https://doi.org/10.1504/IJEP.2014.065925)

Copyright © 2015 Inderscience Enterprises Ltd.

This version available <http://nora.nerc.ac.uk/510001/>

NERC has developed NORA to enable users to access research outputs wholly or partially funded by NERC. Copyright and other rights for material on this site are retained by the rights owners. Users should read the terms and conditions of use of this material at <http://nora.nerc.ac.uk/policies.html#access>

**This document is the author's final manuscript version of the journal article, incorporating any revisions agreed during the peer review process. Some differences between this and the publisher's version remain. You are advised to consult the publisher's version if you wish to cite from this article.**

The definitive version is available at <http://www.inderscience.com/index.php>

Contact CEH NORA team at  
[noraceh@ceh.ac.uk](mailto:noraceh@ceh.ac.uk)

---

## Comparison of spatial rainfall data calculated with a meteorological model and from interpolation of measurements – implications for FRAME modelled wet deposition

---

Maciej Kryza\*

Department of Climatology and Atmosphere Protection,  
Wrocław University,  
ul. Kosiby 6/8 51-621 Wrocław, Poland  
E-mail: [maciej.kryza@uni.wroc.pl](mailto:maciej.kryza@uni.wroc.pl)

\*Corresponding author

Anthony J. Dore

Centre for Ecology and Hydrology, Bush Estate,  
Penicuik, Midlothian, EH26 0QB, UK  
E-mail: [todo@ceh.ac.uk](mailto:todo@ceh.ac.uk)

Małgorzata Werner and Kinga Wałaszek

Department of Climatology and Atmosphere Protection,  
Wrocław University,  
ul. Kosiby 6/8 51-621 Wrocław, Poland  
E-mail: [malgorzata.werner@uni.wroc.pl](mailto:malgorzata.werner@uni.wroc.pl)  
Email: [kinga.walaszek@uni.wroc.pl](mailto:kinga.walaszek@uni.wroc.pl)

**Abstract:** The aim of this work is to quantify the differences between the two sources of spatial information of precipitation on FRAME modelled wet deposition of oxidised sulphur (SO<sub>x</sub>), nitrogen (NO<sub>y</sub>) and reduced nitrogen (NH<sub>x</sub>) for the two selected years 2007 and 2008 for the area of Poland. For each year, the atmospheric transport model FRAME was run twice, each time with different precipitation data. The first precipitation dataset was calculated with the WRF model (pWRF). The second was based on simple interpolation of measured precipitation with ordinary kriging (pOK). On average, the WRF model gives lower annual precipitation sums (country average 666 mm and 545 mm for years 2007 and 2008, respectively, vs 710 and 634 mm for pOK). The spatial allocation of precipitation is also different, with grid to grid correlation between the pWRF and pOK datasets at 0.71 and 0.69 for years 2007 and 2008. SO<sub>x</sub>, NO<sub>y</sub> and NH<sub>x</sub> wet deposition calculated with pWRF precipitation gives lower minimum and country mean values if compared with pOK. The maximum values are higher for pWRF precipitation. Grid to grid correlation between pOK and pWRF modelled wet deposition is similar for both years, but differs between chemical species, with the lowest values for NH<sub>x</sub> (0.46 for year 2007 and 0.48 for 2008) and the highest for SO<sub>x</sub> (0.72 and 0.78 for years 2007 and 2008, respectively). The model-measurement agreement is generally better for the pOK FRAME run. The results show that there are large uncertainties

*Author*

related with wet deposition modelling due to uncertainties in rainfall data used.

**Keywords:** wet deposition, sulphur, nitrogen, rainfall interpolation, modelling

**Biographical notes:** Maciej Kryza is a Scientist in the Department of Climatology and Atmosphere Protection, Wrocław University, working on air pollution and meteorological modelling.

Anthony J. Dore is a Higher Scientific Officer at the Centre for Ecology and Hydrology in Edinburgh, UK, working on air pollution and meteorological modelling.

Małgorzata Werner is a Scientist in the Department of Climatology and Atmosphere Protection, Wrocław University, working on air pollution modelling.

Kinga Wałaszek is a PhD student in the Department of Climatology and Atmosphere Protection, Wrocław University, working on air pollution modelling.

## **Introduction**

Spatial information on rainfall is of major importance for air quality modelling, as precipitation is responsible for the removal of chemical compounds from the atmosphere through wet deposition. Wet deposition is the pathway for the majority of the total mass of sulphur and nitrogen compounds deposited in Poland (Kryza et al. 2010) and in the United Kingdom (Matejko et al. 2009). For simple statistical atmospheric transport models like the Fine Resolution Atmospheric Multi-pollutant Exchange (FRAME), rainfall data is usually provided by spatial interpolation of the measurements gathered at meteorological stations. This approach is relatively simple, but highly dependant on the density of the measuring sites, especially over areas of complex terrain. On the other hand, mesoscale meteorological models, like Weather Research and Forecasting (WRF; Skamarock et al. 2008), can also be used to provide spatial information on rainfall for the FRAME model. The uncertainty here is related with other issues, e.g. parameterization of the cumulus processes, especially at high spatial resolution of several kilometres, which is the case of the FRAME model, used here for the area of Poland with 5km x 5km mesh.

The aim of this work is twofold. First, the WRF and interpolated rainfall fields are spatially compared. Second, the differences between the FRAME modelled wet deposition of sulphur and nitrogen compounds with interpolated and WRF-derived rainfall are assessed for the two selected years 2007 and 2008 in Poland.

## **Data and methods**

### *The FRAME model description and application*

FRAME is a Lagrangian statistical trajectory model that has been used by the UK and Poland to support environmental management and protection. A detailed description of the model can be found in Singles et al. (1998), Fournier et al. (2004), and Dore et al. (2007). Details of the model configuration specific to Poland are provided by Kryza et al.

## *Title*

(2010, 2012a). The model describes the main atmospheric processes taking place in a column of air moving along straight-line trajectories. Here, version 9.3 of the model was applied over Poland with 5km x 5km spatial resolution (160 x 160 grid squares). Vertically the domain consists of 33 layers of varying thickness, from 1 m at the surface to 100 m at the domain top (2500 m).

The annual country total emission inventory for years 2007 and 2008 was available after KOBIZE (2012) for SO<sub>2</sub>, NO<sub>x</sub> (as NO<sub>2</sub>) and NH<sub>3</sub>. The gridded information for the FRAME model was prepared according to the method presented by Kryza et al. (2010). The boundary conditions for the FRAME model were calculated with the FRAME-Europe model, which runs for the whole Europe with a 50km x 50km grid resolution.

## *Rainfall data*

Two sets of precipitation data were prepared for the FRAME model. The first one (pOK) was developed with a geostatistical approach and is based on the precipitation measurements gathered at 231 meteorological stations in Poland and neighbouring countries. The measurements were spatially interpolated with the ordinary kriging approach (Cressie 1991; Wałaszek et al. 2013). In the ordinary kriging interpolation, first the relative differences between the measured rainfall and long term gridded precipitation were calculated for all sites. The long-term gridded precipitation data were taken after Kryza (2008), and regridded onto the 5km x 5km FRAME model mesh. The relative differences were spatially interpolated to 5km x 5km grid using ordinary kriging. The gridded long-term rainfall map was multiplied by the gridded relative differences for each year considered.

The second rainfall dataset (pWRF) for years 2007 and 2008 was derived with the WRF model (Skamarock et al. 2008). The WRF model was configured using two one-way nested domains, as presented by Kryza et al. (2012b). The outermost domain (d01) covers the entire Europe with 50km x 50km grid. The nested domain (d02) covers the area of Poland and neighbouring countries with a 10km x 10km grid. Vertically, the domains are composed of 35 terrain-following hydrostatic-pressure vertical coordinate, with the top fixed at 10 hPa. The model was run with the Yonsei University planetary boundary layer scheme and the MM5 similarity theory for surface layer, the Goddard scheme for microphysics and the Kain-Fritsch scheme for cumulus parameterization. The simulations for years 2007 and 2008 were driven by the NCEP final analysis, available every 6h with 1° x 1° spatial resolution. The analysis nudging was applied for both d01 and d02, for all model runs (Otte, 2008). The WRF rainfall was calculated with a 10km x 10km spatial resolution and resampled to the 5km x 5km FRAME model grid using regularized spline with tension (Mitasova and Mitas, 1993).

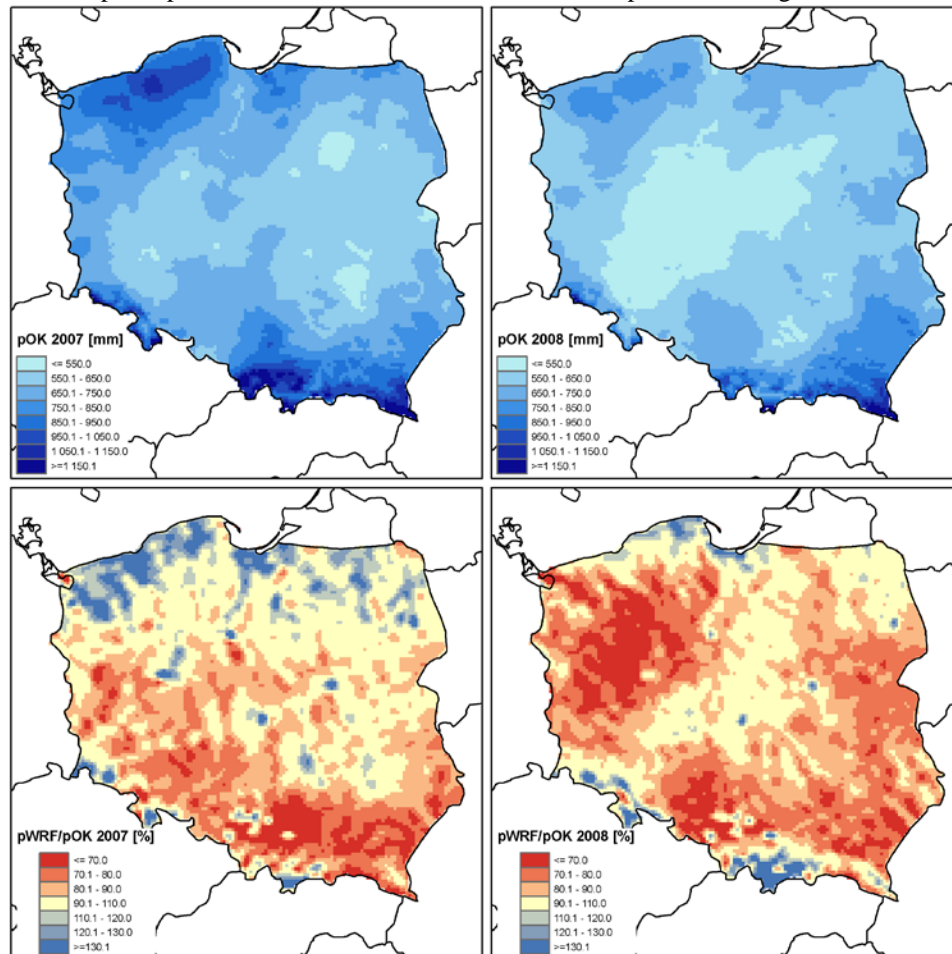
The interpolated and WRF calculated precipitation fields were presented on maps. Country-wide statistics were used to compare the two precipitation datasets, including country-average rainfall and the grid-to-grid Pearson correlation coefficient.

## **Results**

Spatial patterns of interpolated rainfall are presented in Figure 1. Country average precipitation varies from 710 mm in year 2007 to 634 mm in year 2008. The largest

amount of rainfall falls in the mountains in the south of the country. The second area of above the average precipitation is in the north. The large areas of central Poland have precipitation below the country average. The WRF calculated rainfall is in general agreement with the interpolated values, with the grid to grid correlation at 0.71 and 0.69 for years 2007 and 2008, respectively. The WRF derived precipitation is smaller if compared to interpolated values, with the country average values at 666 and 545 mm for years 2007 and 2008. There are some similarities between the spatial distributions of pWRF/pOK relative differences if both years are compared. The WRF-derived rainfall is higher than pOK for the mountain areas in the south and the regions close to the Baltic Sea in the north. The tendency is reversed for the central areas of the country, where WRF precipitation is significantly lower if compared to pOK.

Spatial patterns of FRAME modelled wet deposition are presented for the pOK simulations for years 2007 and 2008 and for reduced nitrogen only (Figure 2). Wet deposition of  $\text{NH}_x$  is the highest in the central area of Poland, which is the source area for the  $\text{NH}_3$  emissions, and in the mountains in the south due to high annual precipitation. Similar spatial patterns are also calculated for oxidised sulphur and nitrogen.



# Title

Figure 1. Interpolated precipitation (top row) and relative differences between the WRF and interpolated rainfall (bottom) for years 2007-2008

Spatial pattern of relative differences in wet deposition between the pOK and pWRF runs are similar for all chemical pollutants in a given year. The largest differences are found for the areas for which the largest differences in pOK and pWRF precipitation were calculated. There is strong grid to grid correlation between the relative differences in rainfall and wet deposition, with the Pearson correlation coefficient close to 1 for both years and all pollutants.

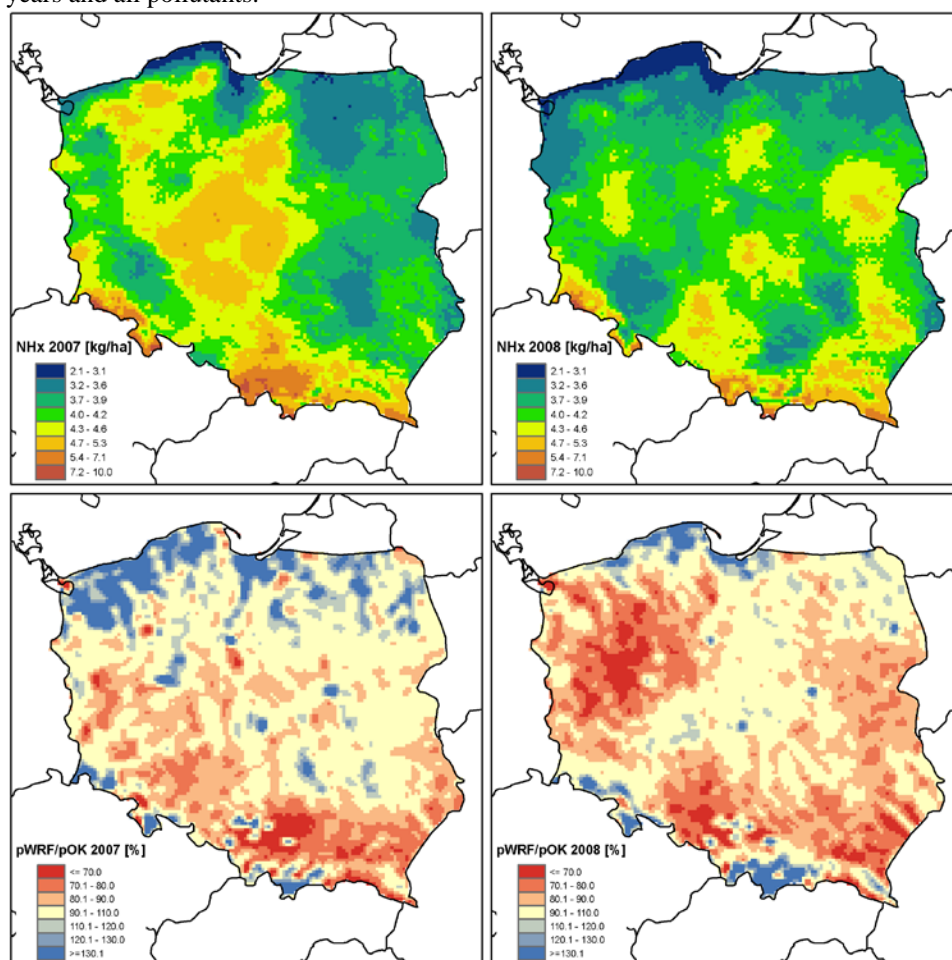


Figure 2. Modelled wet deposition of  $\text{NH}_x$  (with pOK, top row) and relative differences between the pOK and pWRF modelled wet deposition of  $\text{NH}_x$  (bottom row)

The change in rainfall field used for wet deposition modelling with the FRAME also has a large impact on the national deposition budget for all chemical components considered. Because the WRF calculated rainfall is smaller than pOK, the national wet deposition budget is also smaller for pWRF FRAME model runs (Figure 3). The differences in wet deposition budget for the year 2008 are larger than for year 2007.

Noticeably, there are also large differences between the pOK and pWRF FRAME model runs and the deposition budget of sulphur and ammonia calculated by EMEP and IMGW approaches. The EMEP wet deposition budget is close to pWRF runs, with the exception of  $\text{NO}_y$  for the year 2007. The IMGW estimates, which are based on spatial interpolation of wet deposition measurements, show the highest values with the exception of  $\text{NO}_y$  wet deposition budget. The differences between the various estimates of national wet deposition budget are the largest for reduced nitrogen.

The pOK FRAME model runs show better agreement with the measurements if compared to pWRF in terms of all chemical species and years considered (Table 1). The only exception is MB for reduced nitrogen, for which pWRF runs are closer to zero than pOK. This can be linked with generally lower rainfall produced by the WRF model, and overestimation of wet deposition by the pOK runs.

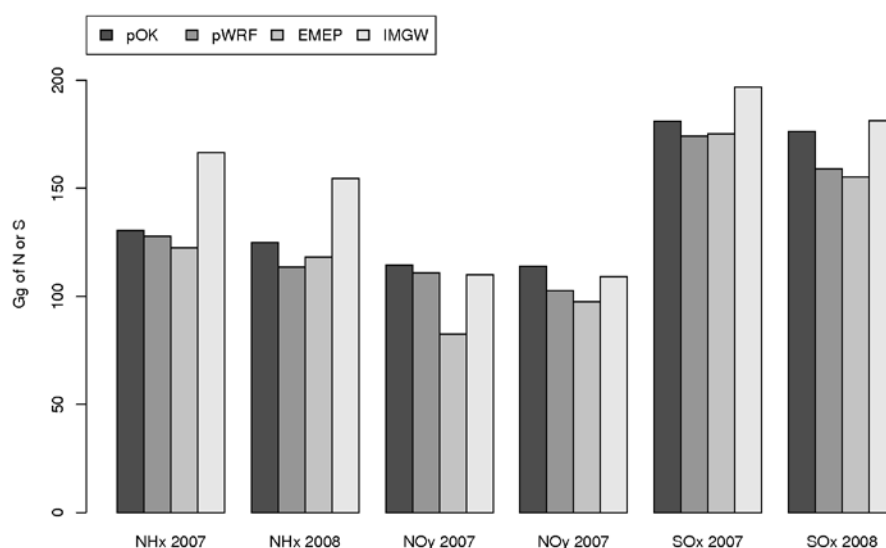


Figure 3. National deposition budget for  $\text{NH}_x$ ,  $\text{NO}_y$  and  $\text{SO}_x$  modelled with FRAME, EMEP and provided by spatial interpolation approach used by IMGW.

Table 1 Evaluation of the pOK and pWRF FRAME model runs for years 2007 and 2008 (MB – Mean Bias, MAE – Mean Absolute Error, Cor – Pearson correlation coefficient)

	year 2007						year 2008					
	MB		MAE		Cor		MB		MAE		Cor	
	pOK	pWRF	pOK	pWRF	pOK	pWRF	pOK	pWRF	pOK	pWRF	pOK	pWRF
$\text{NH}_x$	0.78	0.62	1.14	1.43	0.63	0.47	0.57	0.54	0.91	1.20	0.67	0.49

## *Title*

NO <sub>y</sub>	-0.49	-0.55	0.71	0.84	0.79	0.68	-0.55	-0.55	0.64	0.90	0.70	0.59
SO <sub>x</sub>	-0.29	-0.37	1.60	1.88	0.74	0.66	-0.75	-0.77	1.69	2.04	0.63	0.55

## **Summary and conclusions**

The FRAME model was run with two different rainfall datasets to calculate spatial patterns of wet deposition of sulphur and nitrogen in Poland for year 2007 and 2008. The following conclusions can be drawn from the study:

- There is general agreement between the interpolated and WRF-calculated annual rainfall field. The WRF modelled precipitation is lower than interpolated for the majority of the country area. This might be related to the WRF model configuration applied, especially the cumulus scheme used (Kuehl et al. 2007).
- There are large differences in the national wet deposition budget calculated with pOK and pWRF FRAME model runs, especially for reduced nitrogen. There are also large discrepancies if pOK and pWRF deposition budgets are compared with the EMEP and IMGW estimates. This shows relatively large uncertainties in wet deposition estimates due to different meteorological input used and methods applied.
- The FRAME model – measurements agreement is better if interpolated rainfall is used for wet deposition calculation. Application of WRF calculated precipitation leads to larger model-measurements errors.

In our study we show that the uncertainty in wet deposition modelling strongly depends on information on rainfall. This should be considered in e.g. critical loads exceedance studies, as wet deposition brings majority of S and N deposited in e.g. Poland and the UK. Both methods, geostatistical interpolation and mesoscale meteorological model, have their advantages and disadvantages that should be taken into account and analysed with respect to e.g. local terrain configuration, station configuration and climate.

## **Acknowledgements**

The study was supported by the Polish National Science Centre project no. UMO-2012/05/B/ST10/00446. Calculation of the meteorological data with WRF have been carried out in the Wrocław Centre for Networking and Supercomputing (<http://www.wcss.wroc.pl>), Grant No. 170.

This paper is a revised and expanded version of a paper entitled Comparison of spatial rainfall data calculated with a meteorological model and from measurements – implications for estimation of wet deposition with the FRAME model presented at the 15th International conference on Harmonisation within Atmospheric Dispersion Modelling for Regulatory Purposes, Madrid (Spain), May 6-9, 2013.



## References

- Cressie, N.A.C. 1991: Statistics for spatial data. New York: John Wiley.
- Dore, A.J., M. Vieno, Y.S. Tang, U. Dragosits, A. Dosio, K. Weston, M.A. Sutton, 2007: Modelling the atmospheric transport and deposition of sulphur and nitrogen over the United Kingdom and assessment of the influence of SO<sub>2</sub> emissions from international shipping. *Atm. Environ.*, 41, 2355-2367.
- Fournier, N., A.J. Dore, M. Vieno, K.J. Weston, U. Dragosits, M.A. Sutton, 2004: Modelling the deposition of atmospheric oxidised nitrogen and sulphur to the United Kingdom using a multi-layer long-range transport model. *Atm. Environ.*, 38, 683-694.
- Kryza, M. 2008: Application and validation of the residual kriging method for interpolation of the monthly precipitation in Poland. *Annales of Geomatics*, 6, 107-113.
- Kryza, M., M. Werner, M. Błaś, A.J. Dore, M. Sobik, 2010: The Effect of Emission from Coal Combustion in Nonindustrial Sources on Deposition of Sulfur and Oxidized Nitrogen in Poland. *J. Air & Waste Man. Assoc.*, 60, 856-866.
- Kryza, M., M. Werner, A.J. Dore, M. Błaś, M. Sobik, 2012a: The role of annual circulation and precipitation on national scale deposition of atmospheric sulphur and nitrogen compounds. *J. Env. Man.*, 109, 70-79.
- Kryza, M., M. Werner, A.J. Dore, M. Vieno, M. Błaś, A. Drzeniecka-Osiadacz, P. Netzel, 2012b: Modelling meteorological conditions for the episode (December 2009) of measured high PM<sub>10</sub> air concentrations in SW Poland - application of the WRF model. *Int. Journal Env. Poll.*, 50, 41-52.
- KOBIZE, 2012: National emission inventory of SO<sub>2</sub>, NO<sub>x</sub>, CO, NMLZO, NH<sub>3</sub>, particulate matter, heavy metals for years 2009-2010 in SNAP and NFR classifications. Warszawa, IOS-PIB and KOBIZE, 99 pp.
- Kueller, V., A. Gassmann, A. Bott, 2007: Towards a new hybrid cumulus parametrization scheme for use in non-hydrostatic weather prediction models. *Q.J.R. Meteorol. Soc.*, 133, 479-490.
- Matejko, M., A.J. Dore, J. Hall, C.J. Dore, M. Błaś, M. Kryza, R. Smith, D. Fowler, 2009: The influence of long term trends in pollutant emissions on deposition of sulphur and nitrogen and exceedance of critical loads in the United Kingdom. *Env. Science & Policy*, 12, 882-896.
- Mitas, L., H. Mitasova, 1993: Interpolation by regularised spline with tension: I. Theory and implementation. *Math. Geolog.*, 25, 641-655.
- Otte, T., 1998: The impact of nudging in the meteorological model for retrospective air quality simulations. Part I: Evaluation against national observation networks. *J. Appl. Met. Clim.*, 47, doi: 10.1175/2007jamc1790.1.
- Singles R., M.A. Sutton, K.J. Weston, 1998: A multi-layer model to describe the atmospheric transport and deposition of ammonia in Great Britain. *Atm. Environ.*, 32, 393-399.
- Skamarock, W.C., J.B. Klemp, J. Dudhia, D.O. Gill, D.M. Bakre, M.G. Duda, X. Huang, W. Wei, J.G. Powers, 2010: A Description of the Advanced Research WRF Version 3. NCAR Technical Note.
- Walaśzek, K., M. Kryza and A.J. Dore, 2013: The impact of precipitation on wet deposition of sulphur and nitrogen compounds. *Ecol. Chem. Eng. S* (in press).