

1 **The Ediacaran fossils of Charnwood Forest: shining new light on a major biological**  
2 **revolution**

3 **Charlotte G. Kenchington<sup>a</sup>, Simon J. Harris<sup>b</sup>, Philip B. Vixseboxse<sup>c</sup>, Chris Pickup<sup>d</sup>, Philip R.**  
4 **Wilby<sup>b</sup>**

5 <sup>a</sup>Department of Earth Sciences, Memorial University of Newfoundland, Prince Philip Drive,  
6 St John's A1B 3X5, Canada. Present address: Department of Earth Sciences, University of  
7 Cambridge, Downing Street, Cambridge CB2 3EQ, UK. [cgk27@cam.ac.uk](mailto:cgk27@cam.ac.uk)

8 <sup>b</sup>British Geological Survey, Environmental Science Centre, Nicker Hill, Keyworth, Nottingham  
9 NG12 5GG, UK. [simhar@bgs.ac.uk](mailto:simhar@bgs.ac.uk) [prwi@bgs.ac.uk](mailto:prwi@bgs.ac.uk)

10 <sup>c</sup>School of Earth Sciences, University of Bristol, Wills Memorial Building, Queens Road,  
11 Bristol BS8 1RJ, UK. [pv17454@my.bristol.ac.uk](mailto:pv17454@my.bristol.ac.uk)

12 <sup>d</sup>School of Arts & Humanities, Nottingham Trent University, Mary Anne Evans Building,  
13 Clifton Campus, Nottingham NG11 8NS, UK. [enquiries@hrispickupconservation.co.uk](mailto:enquiries@hrispickupconservation.co.uk)

14 Corresponding author: [prwi@bgs.ac.uk](mailto:prwi@bgs.ac.uk)

15

16 **Keywords**

17 Ediacaran; Charnwood Forest; Reflectance Transformation Imaging; Avalon Assemblage

18

19 **Abstract**

20 Charnwood Forest (UK) hosts some of the oldest and best-preserved macrofossils known  
21 from the Ediacaran. It is the counterpoint to the more widely studied fossil sites of south-  
22 eastern Newfoundland (Canada), which include the recently-designated UNESCO World  
23 Heritage Site of Mistaken Point. Discoveries made in Charnwood Forest since 2008 have the  
24 potential to revolutionise our understanding of the evolution of complex macroscopic life  
25 and the subsequent development of ‘modern’ (i.e. Phanerozoic) ecosystems. The sites in  
26 Charnwood include the holotypes for several iconic Ediacaran taxa, and both the oldest and  
27 potentially youngest representatives of the deep-water Avalon Assemblage. These  
28 communities provide a unique opportunity to test models of community ecology, biological  
29 endemism and environmental sensitivity and adaptability in the Ediacaran. Here, we review  
30 the geology of Charnwood Forest and the palaeobiology of its biotas, and we summarise  
31 recent scientific advances in the context of our developing understanding of early  
32 macroscopic life. We review the application of Reflectance Transformation Imaging to these  
33 ancient communities, and signpost exciting new directions for research in Charnwood  
34 Forest, almost 170 years after the fossils were first brought to light.

35

## 36 **1.0 Introduction**

37 Charnwood Forest comprises a small (ca. 170 km<sup>2</sup>) tract of picturesque, craggy, upland  
38 heath and pasture to the northwest of Leicester (UK), and reaches a maximum altitude of  
39 278 m at Bardon Hill. It is an area recognised for its long history of geological study (see  
40 Ambrose *et al.*, 2007), and is a strategically-important source of aggregate for southern  
41 Britain (McGrath, 2006), being the closest source of outcropping ‘hard’ rock to London and  
42 the site of Europe’s largest granite quarry (Mountsorrel). However, Charnwood Forest is

43 best known for hosting a globally-significant assemblage of Ediacaran (terminal  
44 Precambrian, 635-541 Ma) fossils. These have played a pivotal role in developing current  
45 understanding of the biological revolution that immediately preceded, and perhaps paved  
46 the way for, the appearance of the 'modern', metazoan-dominated, biosphere.

47 The late Ediacaran Period (~571—541 Ma) preserves some of the oldest evidence of large,  
48 complex, multicellular life, and records their growing influence over a world that had, for  
49 the previous 3 billion years, been almost exclusively occupied by microscopic organisms (see  
50 Butterfield, 2007, 2011; Brocks *et al.*, 2017). Molecular evidence points to an origin for  
51 animals around 100 Ma earlier (see Cunningham *et al.*, 2016), but it is only in the Ediacaran  
52 that body fossils of candidate macroscopic animals appear in abundance (Narbonne and  
53 Gehling, 2003). Significant increases in the complexity of marine ecosystems were an  
54 inevitable consequence of the evolution of animals, and a range of familiar biological  
55 innovations made their first appearance at the same time, including biomineralization (i.e.  
56 hard skeletons), macropredation, grazing and burrowing (Hofmann and Mountjoy, 2001;  
57 Hua *et al.*, 2003; Seilacher *et al.*, 2005; Bambach *et al.*, 2007; Gehling *et al.*, 2014; Wood *et*  
58 *al.*, 2017). The latter, in particular, fundamentally transformed the nature of benthic  
59 substrates, and permanently altered the global cycling of elements (de Goeij *et al.*, 2013;  
60 Reinhard *et al.*, 2017). Intriguingly, this all took place in the face of dramatic shifts in the  
61 composition of the atmosphere and the oceans, evidenced by the largest known negative  
62 carbon stable isotope excursion (Fike *et al.*, 2006; Halverson *et al.*, 2005), though the timing  
63 and direction (i.e. cause or consequence) of these shifts is debated (e.g. Grotzinger *et al.*,  
64 2011; MacDonald *et al.*, 2013; Wang *et al.*, 2016). The Ediacaran was also a time of  
65 considerable perturbation to redox conditions, with atmospheric oxygen conditions thought

66 to have risen to anywhere between 0.1 — 10% PAL by 800Ma (e.g. Lyons *et al.*, 2014, Cole  
67 *et al.*, 2016, Zhang *et al.*, 2016). This increase has been inferred to have led to oxygenation  
68 of the deep oceans, and has been implicated in the rise of animals (e.g. Zhang *et al.*, 2016,  
69 though see Lenton *et al.*, 2014).

70 Most Ediacaran macro-organisms were entirely soft-bodied and are preserved as simple  
71 casts and moulds, many of which are thought to be reliant on pyrite mineralisation (Gehling,  
72 1999; Liu, 2016; though see Tarhan *et al.*, 2016). This preservation style limits the level (and  
73 type) of palaeobiological information that their fossils can provide, and has frustrated  
74 attempts to phylogenetically place them. In particular, the absence of convincing internal  
75 anatomy has proved a major challenge to understanding them. Nevertheless, there is  
76 growing consensus that a diverse range of groups is present, including extinct clades and  
77 stem-line representatives of extant phyla (Erwin *et al.*, 2011). Approximately 40 major fossil  
78 occurrences are currently known from around the globe, and these have been grouped into  
79 three global assemblages – the Avalon, the White Sea, and the Nama – according to their  
80 age, palaeogeographic position and taxonomic composition, though the control of facies  
81 and taphonomy in defining the assemblages remains contentious (Waggoner, 2003; see also  
82 Yuan *et al.*, 2011; Boag *et al.*, 2016). The Avalon Assemblage is the oldest (ca. 571-560 Ma)  
83 and offers particular potential for elucidating the assembly and dynamics of Earth's nascent  
84 macroscopic communities, as well as for calibrating key evolutionary relationships (e.g. see  
85 Erwin *et al.*, 2011). It is dominated by frondose forms (rangeomorphs and arboreomorphs)  
86 and is principally known from two, broadly coeval, biotas (Noble *et al.*, 2015): those in  
87 Charnwood Forest (UK) and those on the Avalon and Bonavista peninsulas in Newfoundland  
88 (Canada) (reviewed in Liu *et al.*, 2015). These closely post-date (within <9.5 million years)

89 the short-lived Gaskiers Glaciation (Pu *et al.*, 2016) and occupied deep-water settings on the  
90 peri-Gondwanan Avalonian island arc system (Wood *et al.*, 2003). The fossils in  
91 Newfoundland have received considerable attention recently because of their high  
92 taxonomic diversity and the number of surfaces on which they are preserved (see Hofmann  
93 *et al.*, 2008; Liu *et al.*, 2012, 2015; Mitchell *et al.*, 2015). However, there is renewed interest  
94 in the Charnwood Forest localities because of the alternative, but complimentary, view of  
95 life in the Ediacaran that they offer. The Charnwood Forest localities host some taxa not  
96 known from other Ediacaran successions, with many new forms awaiting formal description.  
97 Additionally, some of the taxa with counterparts in Newfoundland are preserved with  
98 higher fidelity in Charnwood Forest (e.g. *Primocandelabrum*, Kenchington and Wilby, 2017).

99 Charnwood Forest was the first location in the world where Ediacaran macrofossils were  
100 documented (see Howe *et al.*, 2012); was the first place where their Precambrian age was  
101 confirmed (Ford, 1958); and is the type locality for several iconic organisms (Ford, 1958;  
102 Boynton and Ford, 1995). These include *Charnia masoni* (Plate 1A) and *Charniodiscus*  
103 *concentricus* (Plate 1B), studies of which fundamentally influenced understanding of  
104 Ediacaran fronds (e.g. Jenkins 1985; Antcliffe and Brasier, 2008; Laflamme and Narbonne,  
105 2008) and helped develop a taxonomic framework for them (Brasier *et al.*, 2012).

106 Nevertheless, nearly every aspect of the biology of Ediacaran fronds (e.g. their internal  
107 anatomy, feeding, reproduction, etc) continues to be contentious and they (and every other  
108 member of the biota) remain deeply enigmatic organisms (see review in Liu *et al.*, 2015; also  
109 Liu *et al.*, 2016, Dufour and McIlroy, 2017; Kenchington and Wilby, 2017). Recent major  
110 initiatives to laser scan and to mould and cast entire bedding-plane surfaces in Charnwood  
111 Forest and Newfoundland, as well as to apply novel techniques such as Reflectance

112 Transformation Imaging (see 5.0), have revolutionised their study and promise to provide  
113 critical new insights into their biology and ecology. These data are the focus of ongoing  
114 investigations into the growth and development of fronds, their reproduction and dispersal,  
115 and the structure and function of their host communities (e.g. Kenchington and Wilby, 2016;  
116 Mitchell *et al.*, 2016; Dunn *et al.*, 2017; Mitchell and Butterfield, 2018). Here, we summarise  
117 the most important recent advances in understanding the Charnwood fossils and their  
118 global perspective, and briefly anticipate likely future productive research directions.

119

120 *Note*

121 Many of the fossiliferous surfaces in Charnwood Forest lie on publically-accessible land and  
122 are frequented by teaching parties. Others lie on private land and require the landowner's  
123 permission to visit. They are all recognised as being of international, national, or regional  
124 importance (i.e. they are GCR or RIGS sites), protected by SSSI legislation, and a strict no-  
125 hammering/collecting policy applies. Permission to conduct research activities should be  
126 sought from Natural England. Moulds and casts of the most important surfaces and fossils  
127 are held at the British Geological Survey (Keyworth), and some of the best examples are on  
128 public display in New Walk Museum and Art Gallery (Leicester) and in The Lapworth  
129 Museum of Geology (Birmingham).

130

## 131 **2.0 Geological setting**

132 The Ediacaran strata of Charnwood Forest occupy the core of a faulted, mesoscale, anticline  
133 (Figure 1 A) which has been partially exhumed from beneath a thin cover of Triassic

134 sediments (Watts, 1947). To the west the strata are confined by a major reverse fault (the  
135 Thringstone Fault), and to the south and east they are concealed beneath Early Cambrian  
136 strata (Brand Group). The anticline formed during a localised pre-Acadian phase of  
137 deformation and epizone-grade metamorphism (Carney *et al.*, 2008), which imposed a  
138 complex pattern of cleavage across the inlier (Evans, 1963); an additional phase of  
139 deformation, of unknown age, is suggested by the local presence of a weaker, intersecting  
140 cleavage.

141 The Ediacaran strata have a total exposed thickness of ca. 3.2 km, and a further ca. 0.5 km of  
142 presumed Ediacaran-aged strata is known at depth. The latter overlies at least 0.3 km of  
143 dacite lavas (Pharaoh and Evans, 1987), but the basement to the succession is unknown. The  
144 Ediacaran rocks collectively comprise the Charnian Supergroup (Moseley and Ford, 1985;  
145 Carney, 1999), which is subdivided into the Blackbrook Group and succeeding Maplewell  
146 Group (Figure 1B). The succession is dominated by well-stratified volcanoclastic sediments  
147 but, in the northwest of the inlier (see Figure 1A), includes major bodies of andesite and  
148 dacite (the Whitwick and Bardon volcanic complexes). These are thought to be the  
149 remnants of the magmatic centres from which the bulk of the volcanoclastic sediments were  
150 derived (Pharaoh *et al.*, 1987; Carney, 2000), and they are fringed by a thick (up to 1 km)  
151 apron of bouldery volcanic breccias and lapilli tuffs (the Charnwood Lodge Volcanic  
152 Formation). The Blackbrook Group consists of two formations: the Ives Head Formation,  
153 dominated by normally-graded, metre-scale, fine- to medium-grained sandstones, and the  
154 overlying Blackbrook Reservoir Formation, mainly comprised of planar-laminated siltstones  
155 and mudstones (Moseley and Ford, 1989; Carney, 1999). The Blackbrook Group is separated  
156 from the succeeding Maplewell Group by the Benscliffe Breccia Member, a unit of poorly

157 stratified lithic lapilli tuffs and andesitic breccias which forms a distinctive marker horizon  
158 (up to 100 m thick) around much of the inlier. The Maplewell Group is subdivided into two  
159 formations: the Beacon Hill Formation, dominated by highly siliceous, decimetre-scale,  
160 tabular beds of planar-laminated mudstone and siltstone, and the overlying Bradgate  
161 Formation, comprised of similar (but notably less siliceous) facies, interbedded with  
162 subordinate, but locally thick, sandstones (see 2.1). The boundary between these two  
163 formations coincides with the base of a series of closely-spaced, coarse-grained sandstones  
164 containing abundant clasts and contorted rafts of mudstone and siltstone, broadly equating  
165 to the prominent Sliding Stone Slump Breccia Member. Locally, the Bradgate Formation is  
166 overlain by the Hanging Rocks Formation. This constitutes the uppermost division of the  
167 Charnian Supergroup, and consists of up to 20 m of fine- to medium-grained conglomerates  
168 and interbedded sandstones, overlain by up to 50 m of red and purple, tuffaceous  
169 mudstones and greywacke sandstones (McIlroy *et al.*, 1998).

170 The overall succession is dominated by gravity-flow deposits, including turbidites, slump-  
171 breccias and debris-flows (Moseley and Ford, 1989). It was laid down in a fore- or back-arc  
172 basin setting (Le Bas, 1984; Pharaoh *et al.*, 1987), probably at considerable depth based on  
173 the complete absence of shallow-water sedimentary structures in the succession, and on  
174 the bathymetry of analogous modern island arcs (*cf.* Trofimovs *et al.*, 2006): this is the basis  
175 on which a photosynthetic mode of life has been rejected for the fossil communities. The  
176 Hanging Rocks Formation is distinct in that it contains rounded clasts of lithologies that are  
177 not known in Charnwood Forest, in addition to familiar epiclastic and pyroclastic  
178 components (see Noble *et al.*, 2015). This has been taken to indicate a change in the  
179 sedimentary regime during the waning stages of volcanism, perhaps signalling an



180 amalgamation of the Charnian arc with other arcs and marginal basins during the formation  
181 of the Avalonian Superterrane (Gibbons, 1990). Two suites of diorites intrude the Charnian  
182 Supergroup, and represent the last phase of magmatism. The North Charnwood Diorites are  
183 confined to the Blackbrook Reservoir and Beacon Hill formations, where they form sub-  
184 vertical sheets, whereas the younger South Charnwood Diorites form more substantial,  
185 broadly concordant, bodies in the upper part of the Bradgate Formation.

186

## 187 2.1 Sedimentology of the Bradgate Formation

188 Ediacaran fossils are conspicuously more abundant in the succession above the Sliding Stone  
189 Slump Breccia Member (i.e. within the Bradgate Formation) than below it. This relationship  
190 has been taken to be a primary biotic signal, with the biotas above and below being  
191 assigned to the so-called Mercian and Lubcloud assemblages, respectively (Wilby *et al.*,  
192 2011). However, it may alternatively reflect a fundamental change in taphonomy at this  
193 level, with the finer-grained and more volcanic-rich sediment that characterises the  
194 succession above the Sliding Stone Slump Breccia Member (see 2.0) simply prompting  
195 higher fidelity preservation. Whichever the case, the sedimentology of the Bradgate  
196 Formation is consequently of particular interest. Its dominant lithology (see Figure 2)  
197 comprises decimetre- to metre-scale beds of grey to blue-green, sharp-based siltstone  
198 (Plate 2G) interbedded with variably abundant porcellaneous horizons (typically < 20 mm  
199 thick; Plate 2B) and laminated, often normally-graded, very fine- to fine-grained tabular  
200 sandstone beds (typically < 30 mm thick; Plate 2F). Finely-laminated hemipelagite caps some  
201 beds, but it rarely exceeds more than a few tens of millimetres thickness. Some of the  
202 siltstones are graded or have a distinctive 'wispy' lamination (Plate 2A, C) which broadly

203 resembles structures documented in mud turbidites (Rebesco *et al.*, 2014), though the lack  
204 of clear evidence of traction precludes definitive assignment. The porcellaneous horizons  
205 weather white, pale green or pink, are mudstone-grade, and have sharp bases and sharp or  
206 gradational tops. Internally, they are laminated or convolute-laminated. They are  
207 interpreted as devitrified, primary ash-fall tuffs (Moseley and Ford, 1989; Carney, 1999),  
208 likely including examples deposited from the nepheloid plume part of pyroclastic flows, as  
209 well as from vertically-settling ash-clouds. Crystal tuffs (Plate 2E) increase in abundance and  
210 thickness with increasing proximity to the Whitwick and Bardon volcanic complexes  
211 (Moseley and Ford, 1989; Carney, 1999).

212 Decimetre- to decametre-scale, normally-graded, coarse- to fine-grained sandstone event  
213 beds are prominent features, especially at certain levels (see Figure 2). Their bases are  
214 invariably sharp, may be gravelly, and are locally erosional and/or loaded, but they lack  
215 evidence of extensive scouring or fluting; their upper portions are typically composed of  
216 planar- or cross-laminated siltstone. These represent gravity-flows of various magnitude,  
217 some formed of reworked volcanic rock (i.e. epiclastic), and others remobilised from  
218 unlithified pyroclastic material or formed by primary pyroclastic flows entering the water  
219 column (i.e. volcanoclastic, cf. Fisher and Schmincke, 1984). Also present are massive,  
220 centimetre- to metre-scale, mudstone to very fine-grained sandstone beds with matrix-  
221 supported clasts of deformed, laminated mudstone and subordinate crystals and lithic  
222 fragments (Plate 2D). These resemble the thicker slump deposits that define several of the  
223 formation boundaries (see 2.0), and were formed by subaqueous debris-flows or by the *in*  
224 *situ* disruption of partially lithified sediment, perhaps as a result of seismic-induced  
225 dewatering (Sutherland *et al.*, 1994). Perhaps significantly, the two most fossiliferous

226 horizons in the Charnian Supergroup – the ‘Bed B’ and ‘Memorial Craggs’ surfaces of Wilby *et*  
227 *al.* (2011) – lie immediately above prominent (and unusually thick) event beds (see Figure  
228 1B and 2). Such high diversity and high abundance Avalon biotas have been taken to  
229 indicate mature (i.e. late-stage) communities (Clapham *et al.*, 2003), and may only have  
230 been able to develop in those areas where the potential for deleterious influxes of sediment  
231 (cf. Wilby *et al.*, 2015) had been extinguished or curtailed by an earlier mass wasting of the  
232 source area(s).

233

### 234 **3.0 Age of the Charnian Supergroup**

235 Considerable uncertainty surrounds the rise and demise of the global Ediacaran biota  
236 (Narbonne and Gehling, 2003; Laflamme *et al.*, 2013; Darroch *et al.*, 2015; Pu *et al.*, 2016;  
237 Smith *et al.*, 2017); the timing of key biological innovations and their connection with coeval  
238 changes in the Earth’s chemical and physical environment (e.g. Canfield *et al.*, 2007; Sperling  
239 *et al.*, 2015); and the relative importance of biological turnover, palaeoenvironmental  
240 setting, taphonomic processes and biogeography in defining the three global assemblages  
241 (Waggoner, 2003; Grazhdankin, 2004; Narbonne, 2005; Meert and Lieberman, 2008;  
242 Gehling and Droser, 2013; Laflamme *et al.*, 2013; Boag *et al.*, 2016; Droser *et al.*, 2017).  
243 Much of this uncertainty is a consequence of there being insufficient adequately-well dated  
244 fossiliferous successions, with the Mistaken Point and Charnian successions being important  
245 exceptions (Noble *et al.*, 2015; Pu *et al.*, 2016). The Charnian Supergroup has high precision  
246 U-Pb (zircon) ages constraining many of its key stratigraphic horizons (see Figure 1B).  
247 Unfortunately, none are available for the Blackbrook Group, which hosts the lowest known  
248 fossiliferous horizon (the Lubcloud surface) near its exposed base: it is merely constrained to

249 between ca. 611 Ma and  $569.1 \pm 0.9$  Ma. Hence, the succession does not currently  
250 contribute to understanding of the appearance of Ediacaran biotas which, at least in SE  
251 Newfoundland, occurs less than 9.5 million years after the Gaskiers Glaciation, dated at ca.  
252 580.9-579.9 Ma (Narbonne and Gehling, 2003; Pu *et al.*, 2016). However, given that the  
253 Lubcloud surface lies  $>0.6$  km stratigraphically below the horizon dated at  $569.1 \pm 0.9$  Ma,  
254 there remains the theoretical possibility that it (uniquely) records a pre-Gaskiers biota. If  
255 true, this would have significant ramifications for our understanding of the origin and  
256 antiquity of large body size and complex bauplans.

257 The overlying Maplewell Group, which hosts the most diverse fossil biotas, is constrained to  
258 between  $569.1 \pm 0.9$  Ma and ca. 557 Ma. This overlaps with the succession in Newfoundland  
259 (Liu *et al.*, 2012), and permitted reliable correlation between the biotas for the first time  
260 (Noble *et al.*, 2015). It also extends the known upper ranges of several taxa in the Avalon  
261 Assemblage (e.g. *C. masoni*, *Bradgatia linfordensis*, *Primocandelabrum* sp.), suggesting that  
262 Ediacaran community structures were comparatively stable over a prolonged period, at  
263 least in these deep-water environments. Probable partial temporal overlap with the  
264 shallower-water biotas of the White Sea Assemblage (Martin *et al.*, 2000; Grazhdankin,  
265 2004), including those of the Welsh Borderlands and Wales (Cope, 2000; Compston *et al.*,  
266 2002; Liu, 2011), supports the primacy of palaeoenvironment in controlling the taxonomic  
267 composition of Ediacaran biotas (Grazhdankin, 2004; Wilby *et al.*, 2011; Gehling and Droser,  
268 2013).

269

#### 270 **4.0 Biota**

271 The Ediacaran biotas of Charnwood Forest are overwhelmingly dominated by two enigmatic  
272 groups of frondose organisms (Plate 1 and 3) – the rangeomorphs (Narbonne, 2004; Erwin  
273 *et al.*, 2011) and the arboreomorphs (Xiao and Laflamme, 2009; included in the  
274 frondomorphs of Grazhdankin 2014) – neither of which can be confidently placed within any  
275 extant (or Phanerozoic) clade. They each consist of an architecturally complex frond that  
276 was attached to the substrate, either directly (in the case of reclining and creeping forms),  
277 or via a connecting stalk and a buried globular holdfast (in the case of erect forms).

278 Rangeomorphs adopted a wide range of gross morphologies (e.g. leaf-shaped, bush-shaped,  
279 spindle-shaped) and had a distinctive pseudo-fractal branching architecture (Narbonne,  
280 2004) that is generally considered to have been optimised as an exchange surface, perhaps  
281 for the osmotic uptake of dissolved organic carbon from the water column (Laflamme *et al.*,  
282 2009; Hoyal Cuthill and Conway Morris, 2014, 2017; though see Dufour and McIlroy, 2017).

283 Arboreomorphs, by contrast, only occur as leaf-shaped forms, though their branching  
284 morphology varies between taxa (Laflamme *et al.*, 2004); while recent studies suggest that  
285 they may be a monophyletic group (Dececchi *et al.*, 2017), many aspects of their biology and  
286 systematics await detailed study. Representatives of both groups would have towered more  
287 than half a metre above the substrate (e.g. see Boynton and Ford, 1995), although most  
288 fossil specimens are only a few tens of centimetres long (Clapham and Narbonne, 2002).

289 Other groups are conspicuously scarce in Charnwood Forest and are poorly studied (Wilby  
290 *et al.*, 2011), but may well prove to be amongst the most scientifically important in the  
291 succession. These include a short (typically <10 cm), gladius-shaped organism with simple  
292 transverse bars (Plate 3A), which broadly resembles *Hadryniscala* from Newfoundland  
293 (Hofmann *et al.*, 2008); a hemispherical organism with bifurcating radial ribs (Plate 3C); and

294 various rather nebulous forms (see 4.3) collectively referred to as 'ivesheadiomorphs' (see  
295 Liu *et al.*, 2011).

296 Until recently, fossils were generally thought to have been limited to only a few surfaces in  
297 Charnwood, and to have been rather low in taxonomic diversity. However, following a  
298 systematic programme of silicone rubber moulding by the British Geological Survey (Plate  
299 4), and prospecting by amateur palaeontologists, they are now known to be preserved on  
300 several dozen surfaces and to include communities that rival any in the world in terms of  
301 fossil density and diversity (Wilby *et al.*, 2011). The most important fossiliferous surface  
302 currently known in Charnwood Forest is the 'Bed B' of Wilby *et al.* (2011): it is the most  
303 studied surface, is exposed over an area of ca. 100 m<sup>2</sup>, preserves ca. 900 fossils, and hosts at  
304 least 16 different species (Wilby *et al.*, 2011). Other important fossiliferous surfaces include  
305 Memorial Crag, which hosts especially large specimens of *C. masoni* and the type  
306 specimens of the bush-like rangeomorph *Bradgatia linfordensis* (Boynton and Ford, 1995;  
307 Wilby *et al.*, 2015), and Aron A, which lies immediately above the Sliding Stones Slump  
308 Breccia (i.e. in a similar stratigraphic position to the Memorial Crag surface). The latter  
309 preserves a vast number of superimposed holdfast discs (Plate 2H), a relationship that is  
310 interpreted to record prolonged (though perhaps interrupted) colonisation of the substrate  
311 (cf. Wilby *et al.*, 2015). Most of the fossiliferous surfaces have a subtle pustular and wrinkled  
312 surface texture which is taken to indicate that they supported surficial microbial mats (see  
313 Callow and Brasier, 2009; Laflamme *et al.*, 2012b). These may have played an important  
314 ecological role (e.g. Dufour and McIlroy, 2017), helped anchor the organisms to the  
315 substrate, and been critical to the process of fossilization (Kenchington and Wilby, 2017).

316

#### 317 4.1 Local characters

318 Many of the species on Bed B are new and are not known from other Ediacaran localities  
319 (Wilby *et al.*, 2011, see also Kenchington and Wilby, 2017), suggesting that Avalon biotas  
320 may have had a high degree of endemism, perhaps controlled by differences in their  
321 palaeogeographical setting (i.e. back-arc or ocean-facing) and/or their position on the  
322 submarine slope. Certainly, there is growing evidence to suggest that the composition of  
323 Ediacaran biotas was strongly influenced by depositional environment (Grazhdankin, 2004;  
324 Gehling and Droser, 2013). Detailed analysis of Bed B has provided compelling evidence for  
325 the role of minor disturbance events (e.g. blanketing by a thin layer of sediment) in shaping  
326 their structure, just as they affect the size-frequency distribution of modern populations of  
327 benthic organisms (Wilby *et al.*, 2015). An environmental difference, such as substrate  
328 character or suspended sediment concentration, would seem the most likely explanation for  
329 the conspicuous absence in Charnwood Forest of the reclining rangeomorph *Fractofusus*,  
330 despite its super-abundance on many surfaces in Newfoundland (see Gehling and  
331 Narbonne, 2007; Liu *et al.*, 2012; Mitchell *et al.*, 2015), and of other reclining or low-lying  
332 forms known from Newfoundland, such as *Pectinifrons* and *Hapsidophyllas* (see Bamforth  
333 and Narbonne, 2009). Instead, the Charnwood communities are dominated by erect fronds  
334 and, compared to many of the surfaces in Newfoundland, they have an abundance of taxa  
335 with naked stems (e.g. the informally-named ‘dumbbell’ rangeomorph, Plate 3B) and host  
336 diverse multifoliate taxa (namely *Primocandelabrum*, the ‘dumbbell’, and *Bradgatia*). The  
337 erect forms may have been less susceptible to fouling by benthic plumes of sediment or,  
338 being held higher in the water column and exposed to faster currents, better able to shed  
339 any settled particles (Kenchington, 2015). Conceivably, this could even have been a driver

340 for the evolution of the first stems, though stems have more generally been linked to  
341 vertical competition for resources (Clapham and Narbonne, 2002; Laflamme *et al.*, 2012a;  
342 Ghisalberti *et al.*, 2014).

343 Nevertheless, several taxa in Charnwood Forest are shared with Newfoundland, providing  
344 strong support to the notion that at least some taxa were able to disperse widely via  
345 waterborne propagules (Darroch *et al.*, 2013, Mitchell *et al.*, 2015). This is most obviously  
346 the case for *C. masoni* (Plate 1A, D), which has a cosmopolitan distribution (both  
347 geographically and temporally), but also includes the bush-shaped *B. linfordensis* (Plate 3D),  
348 and perhaps *Vinlandia*, which we tentatively report from Charnwood for the first time (Plate  
349 3E). *Primocandelabrum* was until recently only reported from Newfoundland (Hofmann *et*  
350 *al.*, 2008), but it is now also known in Charnwood Forest (Plate 3F and 5F) and may in fact be  
351 the commonest rangeomorph present in the region (see Kenchington and Wilby, 2017). The  
352 arboreomorphs are comparatively poorly studied in Charnwood and Newfoundland, so their  
353 level of commonality is unclear. *Charniodiscus longus* and *C. arborea* are present in both  
354 regions, but two of the most distinctive species of *Charniodiscus* in Newfoundland – *C.*  
355 *procerus* and *C. spinosus* (Laflamme *et al.*, 2004) – remain unknown from Charnwood (Plate  
356 1B-C, E-G).

357

#### 358 4.2 A sense of community

359 The great majority of fossils on Bed B are closely co-aligned and are preserved still anchored  
360 to the substrate by their holdfasts (Wilby *et al.*, 2011); the small number that have been  
361 uprooted or imported (i.e. are allochthonous) are very obviously misaligned and are often



362 folded, enrolled or distorted beyond recognition. This suggests that the majority of the  
363 community was killed *in situ* by a single event (though see 4.3 and Wilby *et al.*, 2015), and  
364 that the surface captures an essentially unbiased (i.e. census) record of the original living  
365 community. Hence, the surface provides a crucial opportunity to examine the biometrics  
366 and population structure of individual taxa in much the same way as for living organisms,  
367 potentially providing insights into fundamental aspects of their biology as varied as their  
368 ontogeny, mortality, recruitment, metabolic efficiency, and dimorphism. *C. masoni*, for  
369 example, was revealed to have two (or perhaps three) key stages in its life history: an initial  
370 planktonic dispersal phase, and a benthic phase of isometric growth, characterised by the  
371 insertion and subsequent expansion of new primary branches (Wilby *et al.*, 2015). The *C.*  
372 *masoni* population on Bed B, in combination with specimens from Newfoundland, have  
373 recently been used to demonstrate that rangeomorphs had a non-deviant form, with the  
374 overall shape maintained across the preserved ontogenetic series (Dunn *et al.*, 2017).  
375 Growth trends documented in *C. masoni* suggest that settlement and adoption of this adult  
376 life habit took place when the organisms had 4 primary branches (Wilby *et al.*, 2015).  
377 Interestingly, at least some of the very largest *C. masoni* specimens (>45 cm long) show a  
378 switch to a subsequent expansion-dominated phase of growth, characterised by the  
379 inflation of existing branches and a cessation (or very substantial reduction) of the insertion  
380 of new ones. The cause of this transition is unclear, but it could conceivably signal maturity,  
381 or be a response to improved environmental conditions; whichever, comparable growth  
382 programmes are seen in certain modern invertebrates (Wilby *et al.*, 2015).

383 As well as being preserved *in situ*, many of the fossils preserve exceptionally-fine  
384 morphological details (see Plate 1F), despite being very low epirelief (Kenchington and

385 Wilby, 2014). Previously unknown anatomical features are apparent in several otherwise  
386 familiar taxa, promising to improve understanding of their biology, and more thorough  
387 treatments of previously poorly characterised genera have been possible. For example,  
388 Kenchington and Wilby (2017) were able to significantly augment the original diagnosis for  
389 *Primocandelabrum* (Hofmann *et al.*, 2008) because some of the new specimens from  
390 Charnwood preserve the frond's fine branching structure (Plate 5F). Indeed, the specimens  
391 are sufficiently well-preserved to have allowed opposing taxonomic schemes for the  
392 rangeomorphs to be tested (using multivariate statistical analyses), and the level of intra-  
393 specific variability within taxa to be assessed (Kenchington and Wilby, 2017). The latter was  
394 shown to be moderately high, providing potential insights into ontogeny, morphological  
395 plasticity and ecophenotypic variation within the group.

396

#### 397 4.3 Pizza discs and bubble mats

398 Many of the fossiliferous surfaces in Charnwood Forest host abundant circular or sub-  
399 circular features (up to ca. 0.3 m diameter) with variably well-defined margins and a  
400 pustular-, polygonal- or ridged internal structure (Plate 5): they comprise 10% of the fossils  
401 on Bed B. Initially assigned to discrete species (Boynton and Ford, 1995), these features are  
402 now collectively referred to as 'ivesheadiomorphs' (Liu *et al.*, 2011), though their origin(s)  
403 are debated. In Newfoundland, these structures were originally termed 'pizza discs', 'lobate  
404 discs' and 'bubble mats', based on their gross morphological appearances (Narbonne *et al.*,  
405 2001). Liu *et al.* (2011) interpreted them as the decayed ('effaced') remnants of organisms  
406 that had died prior to the event which killed the associated, definitively frondose, organisms  
407 on the surface. However, Laflamme *et al.* (2012b) considered them to simply be microbial

408 colonies, while Wilby *et al.* (2011) suggested that at least some could be attributed to soft-  
409 sediment disruption associated with the collapse of buried organisms. Most recently,  
410 Matthews *et al.* (2017) have suggested that similar features could be generated by modern  
411 weathering and erosion. If ivesheadiomorphs are produced by abiological means, then one  
412 might expect any population of them to have an approximately normal size distribution –  
413 such analyses might prove a useful way of testing the abiological versus biological genesis of  
414 each type of ivesheadiomorph.

415 Resolving the true nature(s) of ivesheadiomorphs has become an urgent priority because of  
416 the need to know how they should be treated in ongoing analyses of community structure:  
417 either as part of the living system, as separate, or as a potential source of nutrients for other  
418 taxa on the surface (see Mitchell and Butterfield, 2018). Additionally, since the oldest  
419 fossiliferous surface in Charnwood Forest (the Lubcloud surface) is comprised entirely of  
420 ivesheadiomorphs, their nature has a direct bearing on the temporal range of the biota as  
421 whole. Provisional work suggests that the observed variation in their morphology may  
422 actually reflect different modes of generation. Examples displaying regular internal structure  
423 (e.g. those formerly referred to as *Blackbrookia*, Boynton and Ford, 1995; Plate 5B) are most  
424 convincingly interpreted as poorly preserved fronds (cf. Liu *et al.*, 2011), though not  
425 necessarily as a result of decay. We note that sediment preserving the biota on the Lucloud  
426 surface is very obviously coarser than that capturing any of the higher biotas, and the  
427 resolution of preservation is correspondingly lower. Examples displaying a polygonal  
428 internal structure (Plate 5C) imply a component of shrinkage and/or collapse, conceivably as  
429 a result of fluid escape from beneath the surficial mat, or of decay of the mat itself.  
430 Examples resulting from the uneven collapse of a buried 3D frond are difficult to definitively

431 prove based on only epirelief impressions. However, possible candidates are provided  
432 where a distinctive holdfast and stalk terminate at an appropriately-sized area of pustular  
433 relief (Plate 5F), though careful examination is required to eliminate the possibility that the  
434 frond is merely poorly preserved (cf. Liu *et al.*, 2011) or was disrupted by having come to  
435 rest on an existing ivesheadiomorph. Finally, we recognise examples that might fall into the  
436 ivesheadiomorph spectrum which are clearly a consequence of fronds having been felled  
437 vertically (i.e. concertinaed), rather than horizontally (the norm). These typically display a  
438 splayed or radiating array of structures (Plate 5E), corresponding to the lowest branching  
439 order(s), and may flatten more normally preserved fronds.

440 Several features of ivesheadiomorphs remain to be adequately explained. In particular,  
441 some form conspicuously high, positive epirelief impressions, whereas most fossils on the  
442 surfaces are preserved as low, negative epirelief impressions. Liu *et al.* (2011) sought to  
443 explain this in terms of preferential trapping and binding of sediment by extracellular-  
444 polysaccharides produced by microbes covering a decaying carcass, but this does not fully  
445 account for the deflection of sedimentary laminae upwards into the domes of the  
446 ivesheadiomorphs, as seen in cross-sections. Instead, these characteristics might reasonably  
447 be explained by the build-up of gases from a decaying carcass beneath a microbial mat, and  
448 the gases' uneven displacement during subsequent burial. Ivesheadiomorphs are also  
449 largely restricted to the Avalon Assemblage, suggesting a strong depositional, taphonomic,  
450 or ecological control on their occurrence. These might include differences in: 1) the  
451 geochemical or physical character of the substrate, 2) the microbial community present, or  
452 3) the frequency and scale of sedimentation events.

453

## 454 **5.0 A change of view**

455 Ediacaran macrofossils are notoriously difficult to work with, in part because most are very  
456 low relief and details are only revealed with low-angle lighting (though see Hoyal Cuthill and  
457 Conway Morris, 2017; Sharp *et al.*, 2017). Casts of them are generally too large and  
458 unwieldy to be easily examined under a binocular microscope (e.g. see Plate 4B-C), meaning  
459 that they are often studied in a darkened room with a mobile light source. 3D laser scanning  
460 offers a potential alternative (e.g. Brasier and Antcliffe, 2009), particularly for mapping *in*  
461 *situ* bedding-plane assemblages (Mitchell *et al.*, 2016), but the technique requires specialist  
462 equipment (both hardware and software) and may not always match the resolution  
463 achieved by traditional photography. Reflectance Transformation Imaging (RTI) is a  
464 composite digital imaging technique that marries many of the key benefits of laser scanning  
465 and photography (Duffy, 2013), and is comparatively simple to undertake. This makes it a  
466 highly practical alternative, and it is now routinely applied to the fossils from Charnwood  
467 Forest. The technique allows the user to interactively and seamlessly change the angle and  
468 direction of a virtual light source on a static image (Hammer *et al.*, 2002; Anon, 2013),  
469 thereby optimising the view of any feature in the frame. In addition to the lighting, it is also  
470 possible to change a variety of other parameters, such as the level of specular reflection and  
471 colour saturation, as well as to zoom to areas of interest. The RTI files can be built (from a  
472 series of photographs) and viewed in open source software  
473 ([http://culturalheritageimaging.org/What\\_We\\_Offer/Downloads/View/](http://culturalheritageimaging.org/What_We_Offer/Downloads/View/)), and they include  
474 the option for recording the parameters which best highlight particular anatomical features  
475 (Anon, 2013). Hence, they are an excellent tool for interpreting the fossils and are ideally  
476 suited as supplements to systematic descriptions.

477 Because RTI images allow the lighting to be varied very precisely (and by graduations of  $<1^\circ$ )  
478 it is possible to resolve very subtle morphological features. This is amply illustrated with the  
479 holotype of *Charniodiscus concentricus* (Plate 1B). This taxon is known from a single frond in  
480 Charnwood Forest (Ford, 1958), whose complex morphology has been the subject of  
481 prolonged debate. Early workers considered it to have two opposing rows of branches  
482 extending off its central axis (Jenkins and Gehling, 1978), whereas subsequent workers  
483 interpreted it to have three or more rows (Dzik, 2002), each with elements of both its upper  
484 and lower surface supposedly preserved in a complex composite impression (Brasier and  
485 Antcliffe, 2009, Fig. 12). This taphonomic style is not observed in any other fronds from the  
486 surface, nor do any of the other ca. 70 arboreomorphs present exhibit more than two rows  
487 of branches. Hence, Wilby *et al.* (2011) considered the specimen to comprise two  
488 superimposed fronds, as more obviously apparent in other examples on the surface (Plate  
489 1C, G), though no second holdfast is apparent. The merits of each of these interpretations is  
490 easily tested with the RTI (DOI: 10.5285/8f256217-09f1-4807-8357-648f558f3187): in  
491 particular, the topographically higher position of the central-left part of the fossil, and the  
492 impact of cleavage on the fossil's morphology, are very apparent.

493

## 494 **6.0 Looking forward**

495 New fossiliferous surfaces continue to be discovered in Charnwood Forest, and at least half  
496 a dozen new species – including intriguing non-frondose forms – await formal description.  
497 The Charnwood Forest fossil surfaces therefore hold the potential to give insight into the  
498 understudied non-rangeomorph components of the Avalon Assemblage, and also to test  
499 palaeobiological hypotheses based on the Newfoundland sites. The *in situ* nature of the

500 communities makes them a priority target for community structure analysis, with the  
501 intention of interrogating the 'rules' that governed these earliest, comparatively simple,  
502 macroscopic ecosystems. For example, competition and reproductive biology identified in  
503 Newfoundland communities (Mitchell *et al.* 2015) could be tested to determine if there  
504 were local geographical/environmental influences on these fundamental biological  
505 processes.

506 There are several specific questions that the Charnwood Forest biotas will play a crucial role  
507 in answering. Modern benthic organisms are sensitive to substrate composition (e.g. Smit *et al.*,  
508 2008). While no identifiable signal of local substrate variability has been detected in the  
509 communities (Mitchell *et al.*, 2015), the influence of broader-scale variability on community  
510 composition (i.e. between different sites or regions) has not been examined. Plausibly,  
511 differences in the relative abundance of reactive volcanic material compared to inert  
512 epiclastic debris in the substrate could influence not just taxonomic composition, but also  
513 organism density, growth rate and maximum size, and these differences could be used to  
514 test theories of chemosynthesis (cf. Dufour and McIlroy, 2017).

515 Charnwood Forest has a notably high abundance of out-size (>45 cm tall) fronds, both in  
516 terms of the number of bedding planes on which they occur and their frequency within  
517 individual populations (see Wilby *et al.*, 2011, 2015). We don't yet fully know what this  
518 signals or how the fronds benefited from growing to such a large size (Wilby *et al.*, 2015),  
519 but a combined analysis of the sedimentological and community structure would allow  
520 potential causes to be investigated, such as maturity, resource abundance, frequency of  
521 disturbance, and degree of competition.

522 The exquisite preservation of the specimens on Bed B and the Memorial Craggs surface,  
523 coupled with the comparatively large population sizes present, makes them ideal for  
524 examining intraspecific variation (cf. Kenchington and Wilby, 2017), developmental  
525 programmes and ontogeny (cf. Wilby *et al.*, 2015). These will provide control on modelling  
526 work that seeks to understand the growth of rangeomorphs and the evolution of large body  
527 size (Hoyal Cuthill and Conway Morris, 2014, 2017) which, in turn, may provide insights into  
528 their ecology and phylogeny. Further, the preservational pathway(s) in Charnwood Forest  
529 may be different to those operating in the classic Newfoundland localities (Liu, 2016;  
530 Kenchington and Wilby, 2014). Understanding these differences may help to elucidate the  
531 biological composition of these organisms and contribute to arguments relating to a  
532 taphonomic cause for the extinction of the Ediacaran biota (cf. Darroch *et al.*, 2015).

533 The stratigraphically highest fossil surfaces in Charnwood Forest host some of the youngest  
534 known communities of the Avalon Assemblage (Noble *et al.*, 2015). Consequently, they  
535 provide key constraints on questions of biostratigraphy, the influence of age versus  
536 environment on community composition (cf. Boag *et al.*, 2016), and on the timing of  
537 appearance of non-rangeomorph phyla in the Ediacaran. Additionally, depending on the  
538 duration of the basal Cambrian unconformity (Fig. 1), Charnwood Forest provides a rare  
539 opportunity to elucidate the nature of the Precambrian-Cambrian transition in a deep-water  
540 setting, and thus provide a crucial complimentary record to the classic, shallower-water,  
541 sections of Namibia (e.g. Darroch *et al.*, 2015) and Newfoundland (e.g. Buatois and  
542 Mangano, 2016). The Brand Group is thought to be mostly (if not entirely) of Early Cambrian  
543 age, based on the presence of *Teichichnus* burrows near its base (Bland and Goldring, 1995),  
544 and to be separated from the underlying Maplewell Group by a cryptic unconformity



545 (McIlroy *et al.*, 1998). Constraining the age of the uppermost division of the Maplewell  
546 Group (the Hanging Rocks Formation) is challenged by the paucity of primary datable  
547 minerals (Noble *et al.*, 2015) but, if achieved, it could help resolve some of the largest  
548 questions in palaeontology – namely, the tempo and diachronicity of the agronomic  
549 revolution, the evolution of modern phyla and the cause of the first major extinction on  
550 Earth.

551

## 552 **Acknowledgements**

553 This work was supported by the Natural Environment Research Council [grant NE/I005927/1  
554 to PRW and CGK], and was facilitated by Natural England, the Mistaken Point Ecological  
555 Reserve (Parks and Natural Areas Division, Government of Newfoundland and Labrador) and  
556 landowners in Charnwood Forest. Louise Neep, Paul Shepherd, Sue Martin, GeoEd and Alan  
557 Weightman are acknowledged for their help with moulding and casting, and Eddie Bailey  
558 (Aggregate Industries UK Limited) is especially thanked for granting access to drill core. Ian  
559 Longhurst and Simon Ward drafted Figure 1. The authors thank Alex Liu and an anonymous  
560 reviewer for their useful comments on an earlier draft of this work.

561

## 562 **References**

563 Ambrose, K., Carney, J.N., Lott, G.K., Weightman, G. and McGrath, A. 2007. Exploring the  
564 landscape of Charnwood Forest and Mountsorrel. A walkers' guide to the rocks and  
565 landscape of Charnwood Forest and Mountsorrel, 52 pp and map. British Geological  
566 Survey.

567 Anon, 2013. Reflectance Transformation Imaging. Guide to RTIViewer, document version  
568 1.1. Cultural Heritage Imaging  
569 [http://culturalheritageimaging.org/What\\_We\\_Offer/Downloads/rtiviewer/RTIViewer\\_G](http://culturalheritageimaging.org/What_We_Offer/Downloads/rtiviewer/RTIViewer_Guide_v1_1.pdf)  
570 [uide\\_v1\\_1.pdf](http://culturalheritageimaging.org/What_We_Offer/Downloads/rtiviewer/RTIViewer_Guide_v1_1.pdf)

571 Antcliffe, J.B. and Brasier, M.D. 2008. *Charnia* at 50: developmental models for Ediacaran  
572 fronds. *Palaeontology*, **51**, 11-26.

573 Bambach, R.K., Bush, A.M. and Erwin, D.H. 2007. Autecology and the filling of ecospace: key  
574 metazoan radiations. *Palaeontology*, **50**, 1-22.

575 Bamforth, E.L. and Narbonne, G.M. 2009. New Ediacaran Rangeomorphs from Mistaken  
576 Point, Newfoundland, Canada. *Journal of Paleontology*, **83**, 897–913.

577 Bland, B.H. and Goldring, R. 1995. *Teichichnus* Seilacher 1955 and other trace fossils  
578 (Cambrian?) from the Charnian of Central England. *Neues Jahrbuch für Geologie und*  
579 *Paläontologie (Seilacher Festschrift)*, **195**, 5-23.

580 Boag, T.H., Darroch, S.A.F. and Laflamme, M. 2016. Ediacaran distributions in space and  
581 time: testing assemblage concepts of earliest macroscopic body fossils. *Paleobiology*,  
582 **42**, 574-594.

583 Boynton, H.E. and Ford, T.D. 1995 Ediacaran fossils from the Precambrian (Charnian  
584 Supergroup) of Charnwood Forest, Leicestershire, England. *Mercian Geologist*, **13**, 165-  
585 182.

586 Brasier, M.D. and Antcliffe, J.B. 2009. Evolutionary relationships within the Avalonian  
587 Ediacara biota: new insights from laser analysis. *Journal of the Geological Society of*  
588 *London*, **166**, 363-384.

589 Brasier, M.D., Antcliffe, J.B. and Liu, A.G. 2012. The architecture of Ediacaran fronds.  
590 *Palaeontology*, **55**, 1105-1124.

591 Brocks, J.J., Jarrett, A.J.M., Sirantoine, E., Hallmann, C., Hoshino, Y. and Liyanage, T. 2017.  
592 The rise of algae in Cryogenian oceans and the emergence of animals. *Nature*, **548**, 578-  
593 581.

594 Buatois, L.A. and Mángano, M.G. 2016. Ediacaran ecosystems and the dawn of animals,  
595 p.27-72. In: Mángano, M.G. and Buatois, L.A. (Eds.) The trace-fossil record of major  
596 evolutionary events. Volume 1: Precambrian and Paleozoic. Topics in Geobiology 39.  
597 Springer.

598 Butterfield, N.J. 2007. Macroevolution and macroecology through deep time.  
599 *Palaeontology*, **50**, 41-55.

600 Butterfield, N.J. 2011. Animals and the invention of the Phanerozoic Earth system. *Trends in*  
601 *Ecology and Evolution*, **26**, 81-87.

602 Callow, R.H.T. and Brasier, M.D. 2009. Remarkable preservation of microbial mats in  
603 Neoproterozoic siliciclastic settings: Implications for Ediacaran taphonomic models.  
604 *Earth-Science Reviews*, **96**, 207-219.

605 Canfield, D.E., Poulton, S.W. and Narbonne, G.M. 2007. Late-Neoproterozoic deep-ocean  
606 oxygenation and the rise of animal life. *Science*, **315**, 92-95.

607 Carney, J.N. 1999. Revisiting the Charnian Supergroup: New advances in understanding old  
608 rocks. *Geology Today*, **15**, 221-229.

609 Carney, J.N. 2000. Igneous processes within late Precambrian volcanic centres near  
610 Whitwick, north-western Charnwood Forest. *Mercian Geologist*, **15**, 7-28.

611 Carney, J.N., Alexandre, P., Pringle, M.S., Pharaoh, T.C., Merriman, R.J. and Kemp, S.J. 2008.  
612  $^{40}\text{Ar}$ - $^{39}\text{Ar}$  isotope constraints on the age of deformation in Charnwood Forest, UK.  
613 *Geological Magazine*, **145**, 702-713.

614 Clapham, M. E. and Narbonne, G. M. 2002. Ediacaran epifaunal tiering. *Geology*, **30**, 627-  
615 630.

616 Clapham, M.E., Narbonne, G.M. and Gehling, J.G. 2003. Paleoecology of the oldest known  
617 animal communities: Ediacaran assemblages at Mistaken Point, Newfoundland.  
618 *Paleobiology*, **29**, 527-544.

619 Cole, D.B., Reinhard, C.T., Wang, X., Gueguen, B., Halverson, G.P., Gibson, T., Hodgskiss,  
620 M.S.W., McKenzie, N.R., Lyons, T.W. and Planavsky, N.J. 2016. A shale-hosted Cr isotope  
621 record of low atmospheric oxygen during the Proterozoic. *Geology*, **44**, 555–558

622 Compston, W., Wright, A. E. and Toghil, P. 2002. Dating the Late Precambrian volcanicity of  
623 England and Wales. *Journal of the Geological Society of London*, **159**, 323-339.

624 Cope, J.C.W. 2000. Coed Cochion (SN 3335 1465). In: Carney, J.N., Horak, J.M., Pharaoh, T.C.,  
625 Gibbons, W., Wilson, D., Barclay, W.J. and Bevins, R.E. (Eds.) Precambrian Rocks of  
626 England and Wales, *Geological Conservation Review Series No. 20*, Joint Nature  
627 Conservation Committee, 196-198.

628 Cunningham, J.A., Liu, A.G., Bengtson, S. and Donoghue, P.C.J. 2016. The origin of animals:  
629 Can molecular clocks and the fossil record be reconciled? *Bioessays*, **39**, 1600120.

630 Darroch, S. A. F., Laflamme, M. and Clapham, M. E. 2013. Population structure of the oldest  
631 known macroscopic communities from Mistaken Point, Newfoundland. *Paleobiology*,  
632 **39**, 591–608.

633 Darroch, S.A.F., Sperling, E.A., Boag, T.H., Racicot, R.A., Mason, S.J., Morgan, A.S., Tweedt,  
634 S., Myrow, P., Johnston, D.T., Erwin, D.H. and Laflamme, M. 2015. Biotic replacement  
635 and mass extinction of the Ediacara biota. *Proceedings of the Royal Society B*, **282**,  
636 20151003.

637 Dececchi, T.A., Narbonne, G.M., Greentree, C. and Laflamme, M. 2017. Relating Ediacaran  
638 Fronds. *Paleobiology*, **43**, 171–180.

639 de Goeij, J.M., van Oevelen, D., Vermeij, M.J.A., Osinga, R., Middelburg, J.J., de Goeij,  
640 A.F.P.M. and Admiraal, W. 2013. Surviving in a marine desert: the sponge loop retains  
641 resources within coral reefs. *Science*, **342**, 108–110.

642 Droser, M.L., Tarhan, L.G. and Gehling, J.G. 2017. The rise of animals in a changing  
643 environment: global ecological innovation in the Late Ediacaran. *Annual Review of Earth  
644 and Planetary Sciences*, **45**, 593-617.

645 Duffy, S.M. 2013. Multi-light Imaging for Heritage Applications. English Heritage, Product  
646 Code 51802, 23pp.

647 Dufour, S.C. and McIlroy, D. 2017. Ediacaran pre-placozoan diploblasts in the Avalonian  
648 biota: The role of chemosynthesis in the evolution of early animal life. In: Brasier, A.T.,  
649 McIlroy, D. and McLoughlin, N. (Eds.) *Earth System Evolution and Early Life: A  
650 celebration of the work of Martin Brasier. Geological Society of London Special  
651 Publications*, **448**, 211-221.

652 Dunn, F.S., Liu, A.G. and Donoghue, P.C.J. 2017. Ediacaran developmental biology. *Biological*  
653 *Reviews*. brv.12379

654 Dzik, J. 2002. Possible ctenophoran affinities of the Precambrian 'seapen' *Rangia*. *Journal of*  
655 *Morphology*, **252**, 315-334.

656 Erwin, D.H., Laflamme, M., Tweedt, S.M., Sperling, E.A., Pisani, D. and Peterson, K.J. 2011.  
657 The Cambrian conundrum: early divergence and later ecological success in the early  
658 history of animals: *Science*, **334**, 1091-1097.

659 Evans, A.M. 1963. Conical folding and oblique structures in Charnwood Forest,  
660 Leicestershire. *Proceedings of the Yorkshire Geological Society*, **34**, 67-80.

661 Fike, D.A., Grotzinger, J.P., Pratt, L.M. and Summons, R.E. 2006. Oxidation of the Ediacaran  
662 Ocean. *Nature*, **444**, 744-747.

663 Fisher, R.V. and Schmincke, H.-U. 1984. *Pyroclastic Rocks*. Springer-Verlag, New York.

664 Ford, T.D. 1958. Precambrian fossils from Charnwood Forest. *Proceedings of the Yorkshire*  
665 *Geological Society*, **3**, 211-217.

666 Gehling, J.G. 1999. Microbial mats in terminal Proterozoic siliciclastics: Ediacaran death  
667 masks. *Palaios*, **14**, 40-57.

668 Gehling, J.G. and Narbonne, G.M. 2007. Spindle-shaped Ediacara fossils from the Mistaken  
669 Point Assemblage, Avalon Zone, Newfoundland. *Canadian Journal of Earth Sciences*, **44**,  
670 367-387.

671 Gehling, J.G. and Droser, M.L. 2013. How well do fossil assemblages of the Ediacara Biota tell  
672 time? *Geology*, **41**, 447-450.

673 Gehling, J.G., Runnegar, B.N. and Droser, M.L. 2014. Scratch traces of large Ediacara  
674 bilaterian animals. *Journal of Paleontology*, **88**, 284-298.

675 Ghisalberti, M., Gold, D. A., Laflamme, M., Clapham, M. E., Narbonne, G. M., Summons, R.  
676 E., Johnston, D. T. and Jacobs, D. K. 2014. Canopy flow analysis reveals the advantage of  
677 size in the oldest communities of multicellular Eukaryotes. *Current Biology*, **24**, 305–  
678 309.

679 Gibbons, W. 1990. Transcurrent ductile shear zones and the dispersal of the Avalon  
680 superterrane. In: D'Lemos, R. S., Strachan, R. A. and Topley, C. G. (Eds.) The Cadomian  
681 orogeny. *Geological Society of London Special Publications*, **51**, 407-423.

682 Grazhdankin, D. 2004. Patterns of distribution in the Ediacaran biotas: facies versus  
683 biogeography and evolution. *Paleobiology*, **30**, 203-221.

684 Grazhdankin, D., 2014. Patterns of evolution of the Ediacaran soft-bodied biota. *Journal of*  
685 *Paleontology*, **88**, 269–283.

686 Grotzinger, J.P., Fike, D.A. and Fischer, W. 2011. Enigmatic origin of the largest-known  
687 carbon isotope excursion in Earth's history. *Nature Geoscience*, **4**, 285-292.

688 Halverson, G.P., Hoffman, P.F., Schrag, D.P., Maloof, A.C. and Rice A.H.N. 2005. Toward an  
689 Neoproterozoic composite carbon-isotope record. *Geological Society of America*  
690 *Bulletin*, **117**, 1181-1207.

691 Hammer, Ø., Bengtson, S. Malzbender, T. and Gelb, D. 2002. Imaging fossils using  
692 Reflectance Transformation Imaging and interactive manipulation of virtual light

693 sources. *Palaenotologica Electronica*, **5**, <http://palaeo->  
694 [electronica.org/paleo/2002\\_1/fossil/issue1\\_02.htm](http://palaeo-electronica.org/paleo/2002_1/fossil/issue1_02.htm)

695 Hofmann, H.J. and Mountjoy, E.W. 2001. *Namacalathus-Cloudina* assemblage in  
696 Neoproterozoic Miette Group (Byng Formation), British Columbia: Canada's oldest  
697 shelly fossils. *Geology*, **29**, 1091-94.

698 Hofmann, H. J., O'Brien, S. J. and King, A. F. 2008. Ediacaran biota on Bonavista Peninsula,  
699 Newfoundland, Canada. *Journal of Paleontology*, **82**, 1-36.

700 Howe, M.P.A., Evans, M., Carney, J.N. and Wilby, P.R. 2012. New perspectives on the  
701 globally important Ediacaran fossil discoveries in Charnwood Forest, UK: Harley's 1848  
702 prequel to Ford (1958). *Proceedings of the Yorkshire Geological Society*, **59**, 137-144.

703 Hoyal Cuthill, J.F. and Conway Morris, S. 2014. Fractal branching organizations of Ediacaran  
704 rangeomorph fronds reveal a lost Proterozoic body plan. *Proceedings of the National*  
705 *Academy of Sciences*, **111**, 13122-13126.

706 Hoyal Cuthill, J.F. and Conway Morris, S. 2017. Nutrient-dependant growth underpinned the  
707 Ediacaran transition to large body size. *Nature Ecology & Evolution*, **1**, 1201-1204.

708 Hua, H., Pratt, B.R. and Zhang, L.-Y. 2003. Borings in *Cloudina* shells: complex predator-prey  
709 dynamics in the terminal Neoproterozoic. *Palaaios*, **18**, 454-459.

710 Jenkins, R.J.F., 1985. The enigmatic Ediacaran (Late Precambrian) genus *Rangia* and related  
711 forms. *Paleobiology*, **11**, 336-355.

712 Jenkins, R.J.F. and Gehling, J.G.R. 1978. A review of the frond like fossils of the Ediacara  
713 assemblage. *Records of the South Australian Museum*, **17**, 347-359.



- 714 Kenchington, C.G. 2015. The palaeobiology of Avalanonian (Ediacaran) rangeomorphs.  
715 Unpublished PhD thesis, University of Cambridge, 245pp.
- 716 Kenchington, C.G. and Wilby, P.R. 2014. Of time and taphonomy: Preservation in the  
717 Ediacaran. In: Laflamme, M., Schiffbauer, J.D. and Darroch, S.A.F. (Eds.) Reading and  
718 Writing of the Fossil Record: Preservational Pathways to Exceptional Fossilization. *The*  
719 *Paleontological Society Papers*, **20**, 101-122.
- 720 Kenchington, C.G. and Wilby, P.R. 2016. The palaeobiology of Ediacaran rangeomorphs:  
721 reproduction, environmental sensitivity and ecological succession. Palaeontological  
722 Association 60<sup>th</sup> Annual Meeting, 14<sup>th</sup>-17<sup>th</sup> December 2016, Lyon, France, p.37.
- 723 Kenchington, C.G. and Wilby, P.R. 2017. Rangeomorph classification schemes and intra-  
724 specific variation: are all characters created equal? In: Brasier, A.T., McIlroy, D. and  
725 McLoughlin, N. (Eds.) Earth System Evolution and Early Life: A Celebration of the Work  
726 of Martin Brasier. *Geological Society, London, Special Publications*, **448**, 221-250.
- 727 Laflamme, M. and Narbonne, G.M., 2008. Ediacaran fronds. *Palaeogeography,*  
728 *Palaeoclimatology, Palaeoecology*, **258**, 162–179.
- 729 Laflamme, M., Narbonne, G.M. and Anderson, M.M. 2004. Morphometric analysis of the  
730 Ediacaran frond *Charniodiscus* from the Mistaken Point Formation, Newfoundland.  
731 *Journal of Paleontology*, **78**, 827-837.
- 732 Laflamme, M., Xiao, S. and Kowalewski, M. 2009. Osmotrophy in modular Ediacara  
733 organisms. *Proceedings of the National Academy of Sciences*, **16**, 14438-14443.

- 734 Laflamme, M., Flude, L.I. and Narbonne, G.M. 2012a. Ecological tiering and the evolution of  
735 a stem: the oldest stemmed frond from the Ediacaran of Newfoundland, Canada.  
736 *Journal of Paleontology*, **86**, 193-200.
- 737 Laflamme, M., Schiffbauer, J.D. and Narbonne, G.M. 2012b. Deep-water Microbially Induced  
738 Sedimentary Structures (MISS) in deep time: The Ediacaran fossil ivesheadia. In: Noffke,  
739 N. and Chafetz, H. (Eds.) Microbial Mats in Siliciclastic Depositional Systems Through  
740 Time. *SEPM Special Publication*, **101**, 111-123.
- 741 Laflamme, M., Darroch, S.A.F., Tweedt, S.M., Peterson, K.J. and Erwin, D.H. 2013. The end of  
742 the Ediacara biota: Extinction, biotic replacement, or Cheshire Cat? *Gondwana*  
743 *Research*, **23**, 558-573.
- 744 Le Bas, M.J. 1984. Geological evidence from Leicestershire on the crust of southern Britain.  
745 *Transactions of the Leicester Literary and Philosophical Society*, **76**, 54-67.
- 746 Lenton, T.M., Boyle, R.A., Poulton, S.W., Shields-Zhou, G.A. and Butterfield, N.J. 2014. Co-  
747 evolution of eukaryotes and ocean oxygenation in the Neoproterozoic era. *Nature*  
748 *Geoscience*, **7**, 257-265.
- 749 Liu, A.G. 2011. Reviewing the Ediacaran fossils of the Long Mynd, Shropshire. *Proceedings of*  
750 *the Shropshire Geological Society*, **16**, 31-43.
- 751 Liu, A. G., Mcllroy, D., Antcliffe, J. B. and Brasier, M. D. 2011. Effaced preservation in the  
752 Ediacara biota and its implications for the early macrofossil record. *Palaeontology*, **54**,  
753 607-630.

754 Liu, A. G., Mcllroy, D., Mathews, J.J. and Brasier, M. D. 2012. A juvenile assemblage of  
755 Ediacaran fronds from the Drook Formation, Newfoundland. *Journal of the Geological*  
756 *Society of London*, **169**, 395-403.

757 Liu, A.G., Kenchington, C.G. and Mitchell, E.G. 2015. Remarkable insights into the  
758 paleoecology of the Avalonian Ediacaran macrobiota. *Gondwana Research*, **27**, 1355–  
759 1380.

760 Liu, A.G. 2016. Framboidal pyrite shroud confirms the “death mask” model for moldic  
761 preservation of Ediacaran soft-bodied organisms. *PALAIOS*, **31**, 259–274.

762 Liu, A.G., Matthews, J.J. and Mcllroy, D. 2016. The *Beothukis/Culmofrons* problem and its  
763 bearing on Ediacaran macrofossil taxonomy: evidence from an exceptional new fossil  
764 locality. *Palaeontology*, **59**, 45–58.

765 Lyons, T.W., Reinhard, C.T. and Planavsky, N.J. 2014. The rise of oxygen in Earth’s early  
766 ocean and atmosphere. *Nature*, **506**, 307–315.

767 Macdonald, F.A., Strauss, J.V., Sperling, E.A., Halverson, G.P., Narbonne, G.M., Johnston,  
768 D.T., Kunzmann, M., Schrag, D.P. and Higgins, J.A. 2013. The stratigraphic relationship  
769 between the Shuram carbon isotope excursion, the oxygenation of the Neoproterozoic  
770 oceans, and the first appearance of the Ediacara biota and bilaterian trace fossils in  
771 northwestern Canada. *Chemical Geology*, **362**, 250–272.

772 Martin, M. W., Grazhdankin, D. V., Bowring, S. A., Evans, D. A. D., Fedonkin, M. A. and  
773 Kirschvink, J. L. 2000. Age of Neoproterozoic bilaterian body and trace fossils, White  
774 Sea, Russia: Implications for metazoan evolution. *Science*, **288**, 841-845.

775 Matthews, J.J., Liu, A.G. and McIlroy, D. 2017. Post-fossilization processes and their  
776 implications for understanding Ediacaran macrofossil assemblages. In: Brasier, A.T.,  
777 McIlroy, D. and McLoughlin, N. (Eds.) *Earth System Evolution and Early Life: A*  
778 *Celebration of the Work of Martin Brasier. Geological Society, London, Special*  
779 *Publications*, **448**, 251-269.

780 McGrath, A. 2006. The rock quarries of Charnwood Forest. *Mercian Geologist*, **16**, 241-262.

781 McIlroy, D., Brasier, M. D. and Moseley, J. B. 1998. The Proterozoic-Cambrian transition  
782 within the 'Charnian supergroup' of central England and the antiquity of the Ediacara  
783 fauna. *Journal of the Geological Society of London*, **155**, 401-411.

784 Meert, J.G. and Lieberman, B.S. 2008. The Neoproterozoic assembly of Gondwana and its  
785 relationship to the Ediacaran-Cambrian radiation. *Gondwana Research*, **14**, 5-21.

786 Mitchell, E.G. and Butterfield, N.J. 2018. Spatial analyses of Ediacaran communities at  
787 Mistaken Point. *Paleobiology*, <https://doi.org/10.1017/pab.2017.35>

788 Mitchell, E.G., Kenchington, C.G., Liu, A.G., Mathews, J.J. and Butterfield, N.J. 2015.  
789 Reconstructing the reproductive mode of an Ediacaran macro-organism. *Nature*, **524**,  
790 343-346.

791 Mitchell, E.G., Kenchington, C.G., Liu, A.G., Harris, S.J., Wilby, P.R. and Butterfield, N.J. 2016.  
792 Testing niche versus neutral models of Ediacaran community assembly.  
793 Palaeontological Association 60<sup>th</sup> Annual Meeting, 14<sup>th</sup>-17<sup>th</sup> December 2016, Lyon,  
794 France, p.43-44.

795 Moseley, J.B. and Ford, T.D. 1985. A stratigraphic revision of the Late Precambrian rocks of  
796 the Charnwood Forest, Leicestershire. *Mercian Geologist*, **10**, 1-18.

- 797 Moseley, J.B. and Ford, T.D. 1989. The sedimentology of the Charnian Supergroup. *Mercian*  
798 *Geologist*, **11**, 251-274.
- 799 Narbonne, G. M. 2004. Modular construction of Early Ediacaran complex life forms. *Science*,  
800 **305**, 1141-1144.
- 801 Narbonne, G.M. 2005. The Ediacaran biota: Neoproterozoic origin of animals and their  
802 ecosystems. *Annual Review of Earth and Planetary Sciences*, **33**, 421-442.
- 803 Narbonne, G. M. and Gehling, J. G. 2003. Life after snowball: the oldest complex Ediacaran  
804 fossils: *Geology*, **31**, 27-30.
- 805 Narbonne, G.M., Dalrymple, R.W. and Gehling, J.G. 2001. Neoproterozoic fossils and  
806 environments of the Avalon Peninsula, Newfoundland. *Guidebook, Trip B5, Geological*  
807 *Association of Canada/Mineralogical Association of Canada Annual Meeting, St John's,*  
808 *Newfoundland.*
- 809 Noble, S.R., Condon, D.J., Carney, J.N., Wilby, P.R., Pharaoh, T.C. and Ford, T.D. 2015. U-Pb  
810 geochronology and global context of the Charnian Supergroup, UK: Constraints on the  
811 age of key Ediacaran fossil assemblages. *Geological Society of America Bulletin*, **127**,  
812 250-265.
- 813 Pharaoh, T.C. and Evans, C.J. 1987. Morley Quarry No. 1 Borehole: Geological well  
814 completion report. Investigation of the geothermal potential of the UK, *British*  
815 *Geological Survey Report, WJ/GE/87/5*, 43 pp.
- 816 Pharaoh, T.C., Webb, P.C., Thorpe, R.S. and Beckinsale, R.D. 1987. Geochemical evidence for  
817 the tectonic setting of late Proterozoic volcanic suites in central England: In: Pharaoh,

818 T.C., Beckinsale, R.D. and Rickard D. (Eds.) Geochemistry and mineralisation of  
819 Proterozoic volcanic suites, *Geological Society of London Special Publications*, **33**, 541-  
820 552.

821 Pu, J.P., Bowring, S.A., Ramezani, J., Myrow, P., Raub, T.D., Landing, E., Mills, A., Hodgkin, E.  
822 and Macdonald, F.A. 2016. Dodging snowballs: Geochronology of the Gaskiers glaciation  
823 and the first appearance of the Ediacaran biota. *Geology*, **44**, 955-958.

824 Rebesco, M., Hernández-Molina, F.J., Van Rooij, D. and Wåhlin, A. 2014. Contourites and  
825 associated sediments controlled by deep-water circulation processes: State-of-the-art  
826 and future considerations. *Marine Geology*, **352**, 111-154.

827 Reinhard, C.T., Planavsky, N.J., Gill, B.C., Ozaki, K., Robbins, L.J., Lyons, T.W., Fischer, W.W.,  
828 Wang, C., Cole, D.B. and Konhauser, K.O. 2017. Evolution of the global phosphorus  
829 cycle. *Nature*, **541**, 386–389.

830 Seilacher, A., Buatois, L.A. and Mangano, M.G. 2005. Trace fossils in the Ediacaran–  
831 Cambrian transition: behavioral diversification, ecological turnover and environmental  
832 shift. *Palaeogeography, Palaeoclimatology, Palaeoecology*, **227**, 323–356.

833 Sharp, A.C., Evans, A.R., Wilson, S.A. and Vickers-Rich, P. 2017. First non-destructive internal  
834 imaging of *Rangea*, an icon of complex Ediacaran life. *Precambrian Research*, **299**, 303-  
835 308.

836 Smit, M.G.D., Holthaus, K.I.E., Trannum, H.C., Neff, J.M., Kjeilen-Eilertsen, G., Jak, R.G.,  
837 Singsaas, I., Huijbregts, M.A.J. and Hendriks, A.J. 2008. Species sensitivity distributions  
838 for suspended clays, sediment burial, and grain size change in the marine environment.  
839 *Environmental Toxicology and Chemistry*, **27**, 1006–1012.

840

841 Smith, E.F., Nelson, L.L., Tweedt, S.M., Zeng, H. and Workman, J.B. 2017. A cosmopolitan  
842 late Ediacaran biotic assemblage: new fossils from Nevada and Namibia support a global  
843 biostratigraphic link. *Proceedings of the Royal Society B*, **284**, 20170934.

844 Sperling, E.A., Wolock, C.J., Morgan, A.S., Gill, B.C., Kunzmann, M., Halverson, G.P.,  
845 Macdonald, F.A., Knoll, A.H. and Johnston, D.T. 2015. Statistical analysis of iron  
846 geochemical data suggests limited Late Proterozoic oxygenation, *Nature*, **523**, 451-454.

847 Sutherland, D.S., Boynton, H.E., Ford, T.D., Le Bas, M.J. and Moseley, J. 1994. A guide to the  
848 geology of the Precambrian rocks of Bradgate Park in Charnwood Forest, Leicestershire.  
849 *Transactions of the Leicester Literary and Philosophical Society*, **87**, 1-36.

850 Tarhan, L.G., Hood, A.v.S., Droser, M.L., Gehling, J.G. and Briggs, D.E.G. 2016. Exceptional  
851 preservation of soft-bodied Ediacara Biota promoted by silica-rich oceans. *Geology*, **44**,  
852 951–954.

853 Trofimovs, J., Amy, L., Boudon, G., Deplus, C., Doyle, E., Fournier, N., Hart, M.B.,  
854 Komorowski, J.C., Le Friant, A., Lock, E.J., Pudsey, C., Ryan, G., Sparks, R.S.J. and Talling,  
855 P.J. 2006. Submarine pyroclastic deposits formed at the Soufrière Hills volcano,  
856 Montserrat (1995–2003): What happens when pyroclastic flows enter the ocean?  
857 *Geology*, **34**, 549–552.

858 Waggoner, B.M. 2003. The Ediacaran biotas in space and time. *Integrated and Comparative*  
859 *Biology*, **43**, 104-113.

- 860 Wang, X., Jiang, G., Shi, X. and Xiao, S. 2016. Paired carbonate and organic carbon isotope  
861 variations of the Ediacaran Doushantuo Formation from an upper slope section at  
862 Siduping, South China. *Precambrian Research*, **273**, 53–66.
- 863 Watts, W.W. 1947. *Geology of the ancient rocks of Charnwood Forest, Leicestershire*.  
864 Leicester Literary and Philosophical Society, Leicester, 160pp.
- 865 Wilby, P.R., Carney, J.N. and Howe, M.P.A. 2011. A rich Ediacaran assemblage from eastern  
866 Avalonia: Evidence of early widespread diversity in the deep ocean. *Geology*, **39**, 655-  
867 658.
- 868 Wilby, P.R., Kenchington, C.G. and Wilby, R.L. 2015. Role of low intensity environmental  
869 disturbance in structuring the earliest (Ediacaran) microbenthic tiered communities.  
870 *Palaeogeography, Palaeoclimatology, Palaeoecology*, **434**, 14-27.
- 871 Wood, D.A., Dalrymple, R.W., Narbonne, G.M., Gehling, J.G. and Clapham, M.E. 2003.  
872 Paleoenvironmental analysis of the late Neoproterozoic Mistaken Point and Trepassey  
873 formations, southeastern Newfoundland. *Canadian Journal of Earth Science*. **40**, 1375–  
874 1391.
- 875 Wood, R., Ivantsov, A.Y. and Zhuravlev, A.Y. 2017. First macrobiota biomineralization was  
876 environmentally triggered. *Proceedings of the Royal Society B: Biological Sciences* **284**.
- 877 Xiao, S. and Laflamme, M. 2009. On the eve of animal radiation: phylogeny, ecology, and  
878 evolution of the Ediacara biota. *Trends in Ecology and Evolution*, **24**, 31-40.
- 879 Yuan, X., Chen, Z., Xiao, S., Zhou, C. and Hua, H. 2011. An early Ediacaran assemblage of  
880 macroscopic and morphologically differentiated eukaryotes. *Nature*, **470**, 390-393.



881 Zhang, S., Wang, X., Wang, H., Bjerrum, C.J., Hammarlund, E.U., Costa, M.M., Connelly, J.N.,  
882 Zhang, B., Su, J. and Canfield, D.E. 2016. Sufficient oxygen for animal respiration 1,400  
883 million years ago. *Proceedings of the National Academy of Sciences*, **113**, 1731-1736.

#### 884 **Figure explanations**

885 **Figure 1:** Geology of Charnwood Forest. A) Simplified bedrock geological map (minus Triassic  
886 cover), showing the locations of the most important known fossil surfaces. The Charnian  
887 Supergroup comprises the Blackbrook, Maplewell and Brand Groups. B) Simplified  
888 stratigraphic log of the exposed Ediacaran-aged succession, showing current U-Pb (zircon)  
889 age constraint (after Noble *et al.*, 2015) and the positions of key marker horizons. LC,  
890 Lubcloud fossil surface; BB, Benscliffe Breccia Member; SB, Sliding Stones Slump Breccia  
891 Member; MC, Memorial Crags fossil surface; Bed B, main fossil surface; HRF, Hanging Rocks  
892 Formation. Modified from Carney (1999).

893 **Figure 2:** Sedimentology of the Bradgate Formation. Lithological log of part of the upper  
894 Bradgate Formation, with expanded view of the interval encompassing Bed B. The position  
895 of the newly discovered golf course fossil surface is given by GC.

896 **Plate 1:** Representative rangeomorph and arboreomorph fronds from Bed B, Bradgate  
897 Formation. A) *Charnia masoni* holotype (GSM106160). B) *Charniodiscus concentricus*  
898 holotype (GSM106161); see also DOI: 10.5285/8f256217-09f1-4807-8357-648f558f3187. C)  
899 Arboreomorph, undet., partially overlapped by another (arrowed) smaller specimen  
900 (GSM105960). D) Small, potentially immature, *Charnia masoni* specimen (GSM105979). E-F)  
901 Arboreomorph, undet., with well-preserved branch divisions highlighted and enlarged in F  
902 (GSM106069). G) Three (arrowed) similarly-sized and partially overlapping, conspecific

903 arboreomorphs (GSM105876). Scale bars = 30 mm. All specimens are casts except C and E-F  
904 (moulds), and are housed at the British Geological Survey, Keyworth.

905 **Plate 2:** Representative facies of the Bradgate Formation, Charnian Supergroup. A-F)

906 Polished sections of the Rise Rocks core (SK41SE/192), housed at the British Geological

907 Survey, Keyworth. A) Finely-laminated turbiditic siltstone, sharply overlain by a normally-

908 graded sandstone (43.78-43.83 m). B) Sharp-based, locally graded, porcellaneous horizon,

909 interpreted as a devitrified primary ash-fall tuff (128.50-128.55 m). C) Finely-laminated and

910 'wispy' turbiditic siltstone (158.18-158.23 m). D) Massive sandstone with matrix-supported

911 clasts of laminated mudstone and siltstone, interpreted as a slump deposit (90.0-90.1 m). E)

912 Crystal tuff with multiple, thin, pink ash tuff laminae (49.32-49.37 m). F) Normally-graded,

913 epiclastic sandstone, interpreted as a minor gravity-flow deposit (67.71-67.76 m). G) Planar-

914 bedded siltstones and subordinate thin sandstones, recording multiple turbidite events. H)

915 Superimposed holdfast discs on the Aron A fossil surface, recording prolonged colonisation,

916 perhaps separated by minor influxes of sediment. Scale bars = 10 mm; approximate height

917 of G is 2 m.

918 **Plate 3:** Bed B biota, Bradgate Formation. A) Undescribed gladius-shaped organism of

919 uncertain affinity (GSM106083). B) The iconic dumbbell-like taxon with a massive holdfast

920 and complex, artichoke-like frond on top of a long, straight stalk (GSM105875). C)

921 Undescribed hemispherical organism with bifurcating radial ribs (GSM105967). D) Well-

922 preserved *Bradgatia linfordensis* (GSM105873). E) Frond, tentatively assigned to *Vinlandia*, a

923 taxon that has not previously been reported from Charnwood Forest (BGS cast 630). F)

924 Newly described *Primocandelabrum boyntoni*, with frond of typical triangular-outline

925 (GSM106046). Scale bars = 10 mm for A, C and F; 50 mm for B, D-E. All specimens are casts  
926 except C (mould) and are housed at the British Geological Survey, Keyworth.

927 **Plate 4:** Systematic moulding and casting of key fossiliferous surfaces in Charnwood Forest.

928 Following careful cleaning, the surfaces were moulded with silicone rubber by the British  
929 Geological Survey and GeoED (A), and then cast with plaster, typically in 1m<sup>2</sup> areas (B,C),  
930 allowing each surface to be fully reconstructed in the laboratory. Scale bar = 100 mm.

931 **Plate 5:** 'Ivesheadiomorphs' from the Ives Head and Bradgate formations. A-B and D are  
932 casts (Lubcloud surface), whereas C and E-F are moulds (Bed B surface). A) Multiple, sub-  
933 circular ivesheadiomorphs (GSM119702). B) *Blackbrookia*-type, displaying some regular  
934 internal structure and most plausibly interpreted as a poorly preserved frond (GSM119700).  
935 C) Polygonal-type, suggesting generation in association with shrinkage and/or collapse  
936 (GSM106094). D) Lobate-type (GSM119699). E) Splayed-type, with ridges originating from a  
937 single point and bifurcating near the margins (GSM105969). This pattern is reminiscent of  
938 the coarse branching pattern in *Primocandelabrum*, and is plausibly interpreted as a  
939 vertically compressed frond; note the sympathetically-oriented and partially overlain  
940 *Charnia masoni* (arrowed) frond. F) Two mutually-aligned and morphologically-similar  
941 holdfasts and stalks, one with a well preserved *Primocandelabrum boyntoni* frond at its end,  
942 and the other terminating in a pustular ivesheadiomorph (GSM105969). Scale bars = 50 mm.  
943 All are housed at the British Geological Survey, Keyworth.

Figure 1

[Click here to download high resolution image](#)

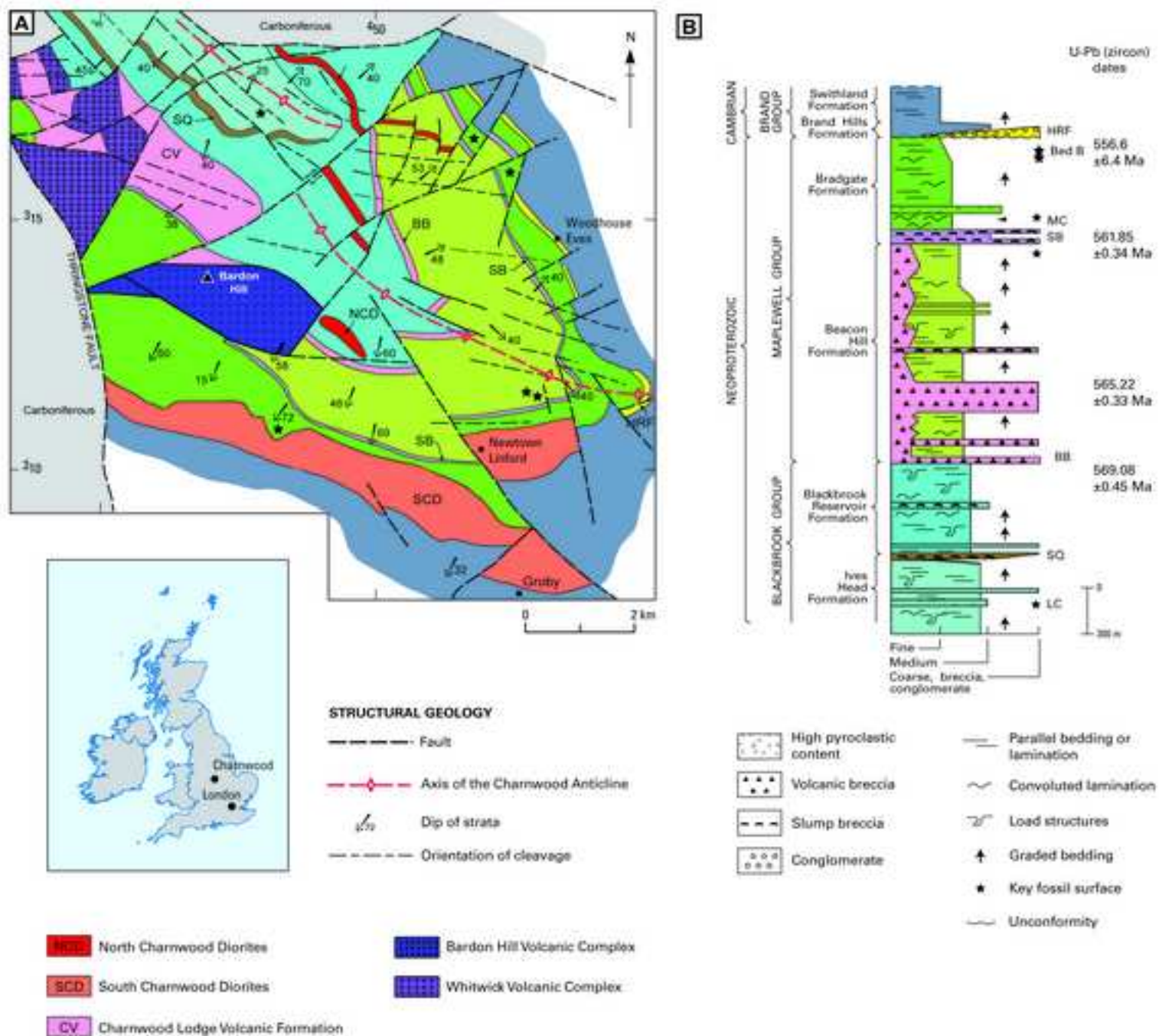
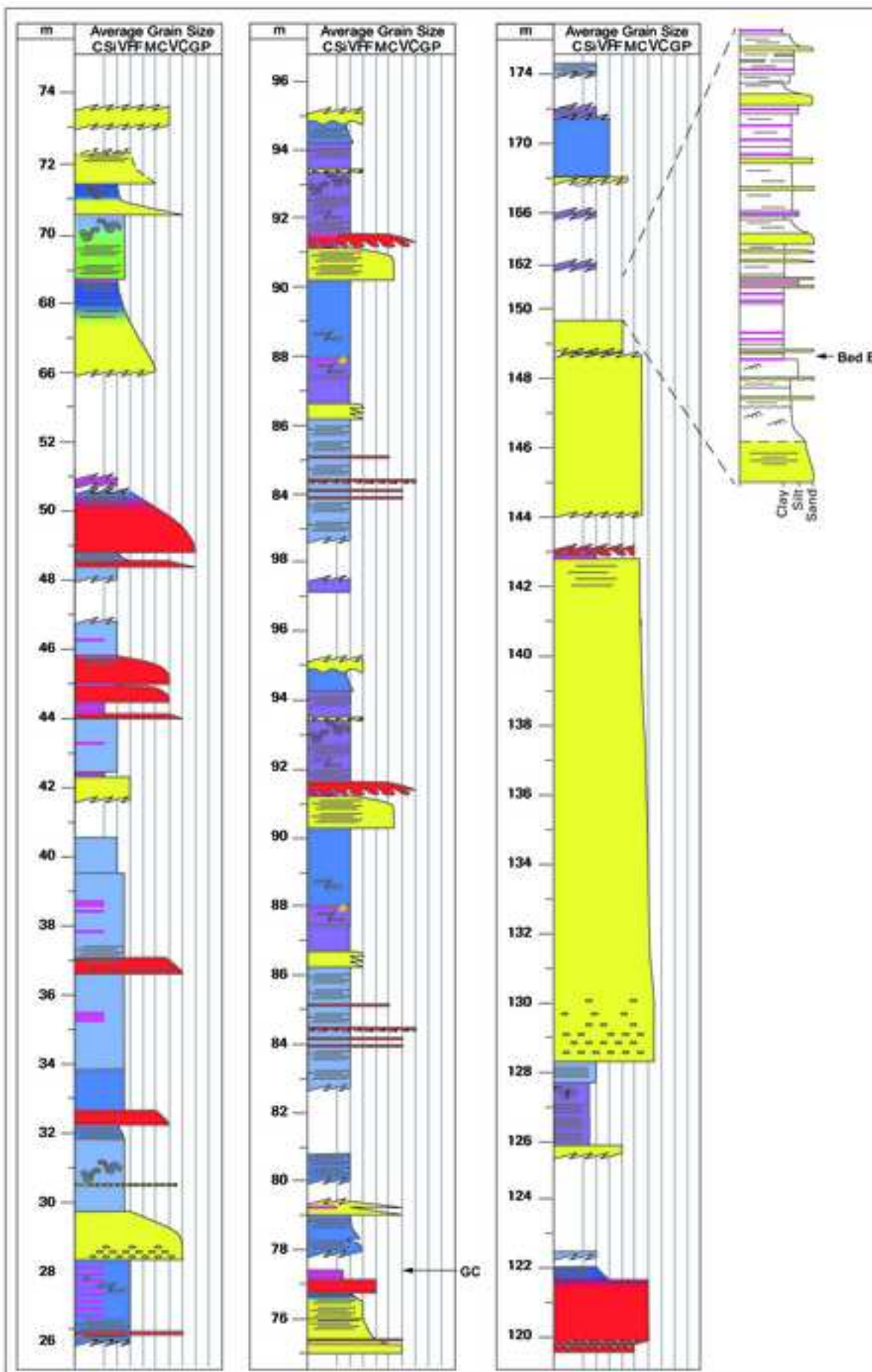


Figure2

[Click here to download high resolution image](#)











## Key to Figure2

[Click here to download high resolution image](#)







### Lithologies

-  Siliceous, pale-weathering siltstone
-  Siltstone interlaminated with siliceous laminae
-  Siltstone interlaminated with sandstone ribs (<3cm)
-  Siltstone
-  Sandstone with >50% euhedral/angular crystals
-  Lithic sandstone (<50% crystals)
-  Very thinly laminated, siliceous beds

### Sedimentological features

-  Lamina of sandstone (>50% crystals)
-  Lamina of sandstone (<50% crystals)
-  Siliceous Lamina
-  Soft-sediment deformation
-  Parallel lamination
-  Syn-sedimentary faulting
-  Lithic granules
-  Pyrite (euhedral)

### Contact type

-  Loaded base
-  Missing section, contact unseen
-  Erosional base
-  Sharp contact
-  Contacts unseen
-  Cross-lamination

