

Chemical limnology in coastal East Antarctic lakes: monitoring future climate change in centres of endemism and biodiversity

ELIE VERLEYEN^{1*}, DOMINIC A. HODGSON^{2*}, JOHN GIBSON³, SATOSHI IMURA⁴, ENN KAUP⁵, SAKAE KUDOH⁴, AAIKE DE WEVER^{1,6}, TAMOTSU HOSHINO⁷, ANDREW McMINN⁸, DAGMAR OBBELS¹, DONNA ROBERTS⁹, STEVE ROBERTS², KOEN SABBE¹, CAROLINE SOUFFREAU¹, INES TAVERNIER¹, WIM VAN NIEUWENHUYZE¹, ERIC VAN RANST¹⁰, NICOLE VINDEVOGEL¹⁰ and WIM VYVERMAN¹

*These authors contributed equally to this work

¹Lab. Protistology & Aquatic Ecology, Department of Biology, Ghent University, Krijgslaan 281-S8, B-9000 Ghent, Belgium

²British Antarctic Survey, NERC, High Cross, Madingley Road, Cambridge CB3 0ET, UK

³Landscape Logic, Marine Research Laboratories, Tasmanian Aquaculture and Fisheries Institute, Private Bag 49, Hobart, TAS 7001, Australia

⁴National Institute of Polar Research, 10-3, Midori-machi, Tachikawa-shi, Tokyo 190-8518, Japan

⁵Institute of Geology at Tallinn University of Technology, Ehitajate tee 5, 19086 Tallinn, Estonia

⁶Royal Belgian Institute of Natural Sciences, Rue Vautier 29, 1000 Brussels, Belgium

⁷National Institute of Advanced Industrial Science and Technology (AIST), 2-17-2-1, Tsukisamu-higashi, Toyohir-ku, Sapporo 062-8517, Japan

⁸Institute of Antarctic and Southern Ocean Studies, University of Tasmania, Hobart, TAS 7001, Australia

⁹Antarctic Climate and Ecosystems Cooperative Research Centre, Private Bag 80, Hobart, TAS 7001, Australia

¹⁰Department of Geology and Soil Science (WE13), Ghent University, Krijgslaan 281-S8, B-9000 Ghent, Belgium
elie.verleyen@ugent.be

Abstract: Polar lakes respond quickly to climate-induced environmental changes. We studied the chemical limnological variability in 127 lakes and ponds from eight ice-free regions along the East Antarctic coastline, and compared repeat specific conductance measurements from lakes in the Larsemann Hills and Skarvsnes covering the periods 1987–2009 and 1997–2008, respectively. Specific conductance, the concentration of the major ions, pH and the concentration of the major nutrients underlie the variation in limnology between and within the regions. This limnological variability is probably related to differences in the time of deglaciation, lake origin and evolution, geology and geomorphology of the lake basins and their catchment areas, sub-regional climate patterns, the distance of the lakes and the lake districts to the ice sheet and the Southern Ocean, and the presence of particular biota in the lakes and their catchment areas. In regions where repeat surveys were available, inter-annual and inter-decadal variability in specific conductance was relatively large and most pronounced in the non-dilute lakes with a low lake depth to surface area ratio. We conclude that long-term specific conductance measurements in these lakes are complementary to snow accumulation data from ice cores, inexpensive, easy to obtain, and should thus be part of long-term limnological and biological monitoring programmes.

Received 23 September 2010, accepted 26 April 2011, first published online 23 September 2011

Key words: hydrological balance, Lützow-Holm Bay, Prydz Bay, Schirmacher Oasis, snow accumulation, specific conductance

Introduction

Polar lakes act as ‘early warning systems’ because they respond quickly to climate-induced environmental changes (Hodgson & Smol 2008). In the Arctic and maritime Antarctica, where global warming is particularly amplified, the recent temperature rise has resulted in enhanced primary productivity in lakes (Quayle *et al.* 2002), a negative precipitation-evaporation balance (Smol & Douglas 2007a), and marked changes in their community structure (Smol *et al.* 2005). In particular, lakes with a high surface area to volume ratio were shown to respond quickly to changes in the precipitation-evaporation balance and are

prone to salinization and desiccation (Smol & Douglas 2007a).

In comparison to these regions, recent climate changes are relatively modest in East Antarctica (EA; Turner *et al.* 2009) and there are distinct regional differences in, for example, snow accumulation rates (Monaghan *et al.* 2006). Measurements on the Law Dome ice core show that snow accumulation rates have increased since 1970 and are now outside the natural variability of the past 750 years (Van Ommen & Morgan 2010). In contrast, in other EA regions, such as the inner part of the continent and in Dronning Maud Land, the volume of snow has decreased between 1995 and 2004 (Monaghan *et al.* 2006). The relatively modest

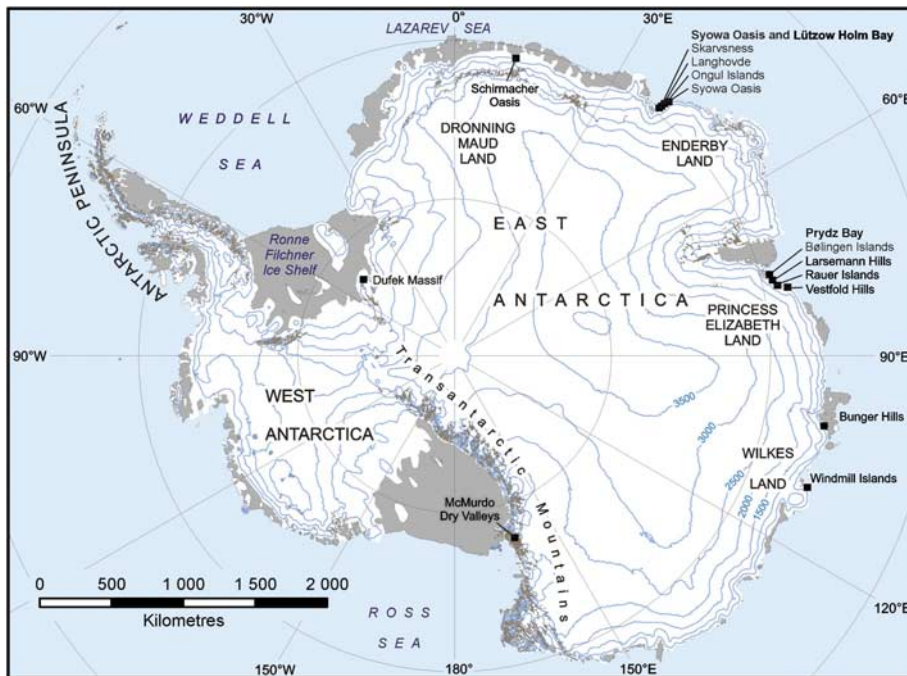


Fig. 1. Map of Antarctica showing the locations mentioned in the text.

warming in EA is likely to be related to the buffering effect of the ‘ozone hole’, which has led to a stronger circumpolar flow around Antarctica (Turner *et al.* 2009). However, it is predicted that when the ‘ozone hole’ closes, warming will accelerate in EA as well (Turner *et al.* 2009).

The effect of changes in air surface temperatures, wind speeds and changes in snow accumulation rates on EA lake ecosystems is expected to be complex and will depend, in part, on the geomorphology of the individual lake basins and their catchment areas, and limnological properties. By analogy to well-studied lakes in the Arctic and maritime Antarctica (Douglas & Smol 1994, Quayle *et al.* 2002, Smol & Douglas 2007b, Hodgson & Smol 2008) the potential ecosystem changes in EA lakes in response to changing climate variables and weather patterns can be summarized as follows: increased air surface temperatures generally result in higher water temperatures and an increase in the number of ice-free days, which in turn will lead to increased lake primary productivity (Quayle *et al.* 2002). In closed basin lakes (see Supplemental Fig. S1) with no multi-year snow banks or glaciers in their catchments, increased air surface temperatures can also lead to enhanced evaporation of the lakewater and sublimation of the lake ice resulting in a negative water balance, falling lake levels and increased specific conductance. Conversely, catchments with multi-year snow banks and glaciers may deliver an increased meltwater input into lakes. In closed lakes, this will affect the water level, lakewater specific conductance and the lakes may become open and develop an outflow stream. In open lakes, increased meltwater input leads to increased flushing rates, which also results in a decrease in lakewater specific conductance (Verleyen *et al.* 2003). In

addition, soil development in newly exposed ice-free ground in their catchments, results in increased nutrient and organic matter export providing an additional feedback mechanism leading to a further increase of the lake primary productivity (Quayle *et al.* 2002, Quesada *et al.* 2006). Decreased wind speeds lead to lower evaporation rates, positively affecting the hydrological balance (e.g. Hodgson *et al.* 2006). However, this relationship is complicated by the negative effect of both increased temperatures on the evaporation rate, and wind speed on snow accumulation, as slower (katabatic) winds transport less snow from the interior to the coastal regions. The hydrological balance of Antarctic lakes is thus a complex function of melting glaciers and multi-year snow banks in the catchment area, in combination with snowfall (including on the Central Plateau), temperature, and the presence of strong winds to transport it to the lake basin.

Changes in the physical and chemical characteristics of EA lakes are expected to have profound effects on the structure of their communities and the biological and biogeochemical processes occurring in these lakes and their catchments. This is important as EA lakes and ponds are hotspots of biodiversity and microbial production in an otherwise cold desert (Laybourn-Parry & Pearce 2007). Moreover, EA lakes provide habitats for endemic organisms including rotifers, cladocerans, tardigrades, and several classes and divisions of microorganisms (Convey & Stevens 2007, Vyverman *et al.* 2010) and may have served as refugia in which organisms have escaped extinction during Pleistocene and Neogene glacial maxima (e.g. Convey & Stevens 2007).

In order to understand better the possible trajectory of climate related ecosystem changes in EA, we compiled

limnological baseline data on 127 water bodies from eight ice-free regions along the EA coastline (Fig. 1).

We combined existing datasets for the Prydz Bay region (Supplemental Table S1) with new data from Prydz Bay and Dronning Maud Land, and compared repeat surveys of specific conductance data for selected lakes from the Larsemann Hills and Skarvsnes. The dataset presented here can i) be used to select regions and lakes which are of particular interest for studies of microbial biodiversity, ii) serve as baseline data against which future limnological changes can be compared, and iii) be used to identify lakes which are expected to respond particularly quickly to climate variability and should thus be considered as priority sites for palaeolimnological research and long-term biological and limnological monitoring programmes.

Study area

Dronning Maud Land

Schirmacher Oasis (70°46'S–11°44'E) in Dronning Maud Land (Fig. 1) is a 17 km long and 2–3 km wide ice-free area, with a maximum elevation of 238 m. The region has over 50 ponds and lakes which range in size from 0.02–2.2 km² (Vincent & Laybourn-Parry 2008). There is a wide variety of lake types, including epishelf lakes, supraglacial water bodies, ice-dammed lakes, lakes situated on moraines and lakes that have formed in deglaciated basins. Our dataset only contains lakes of the last type, which were formed in ice-free depressions following the retreat of the glaciers that flowed across the Schirmacher Oasis. The presence of former lake terraces show that many of the present day lakes are remnants of larger proglacial lakes (Phartiyal *et al.* 2011). Sediments in the lakes are generally Holocene in age but some of the deeper lakes contain glacial sediments dating back to >30 ka (Schwab 1998).

In Lützow-Holm Bay (Dronning Maud Land; Fig. 1) a series of islands and peninsulas form a *c.* 200 km² ice-free region, known as Syowa Oasis. Numerous lakes and ponds occur in the region, some of which have been the subject to detailed limnological and biological research programmes (e.g. Tominaga & Fukui 1981, Imura *et al.* 1999, Kimura *et al.* 2009 and references therein). East and West Ongul Island are the largest islands and are separated by a narrow seaway. East Ongul Island contains mostly small ephemeral ponds and relatively shallow water bodies. West Ongul Island is the larger of the two islands and contains larger and deeper lakes (up to 0.05 km² and 11 m depth). Most regions in Lützow-Holm Bay deglaciated during the Holocene, but ¹⁴C dates of *in situ* fossils of the marine bivalve *Laternula elliptica* (King & Broderip) and other marine macrofossils in raised beaches on West Ongul Island suggest that parts of the coastline were ice-free during the Last Glacial Maximum (LGM) and Marine Isotope Stage 3 (Nakada *et al.* 2000). However, this

contradicts a recent ¹⁴C dating programme of lake sediment cores which revealed that the bottom sediments in none of the five lakes studied are of pre-Holocene age (Verleyen *et al.* unpublished results).

Skarvsnes is one of the two largest peninsulas in Lützow-Holm Bay. The water bodies range from small ponds to large lakes (up to 0.5 km²) and their water chemistry from freshwater to hypersaline (Kimura *et al.* 2009). The saline lakes are situated on fossil marine beaches and sometimes have water levels below present sea level (e.g. Suribati Ike). The freshwater lakes are known for their luxuriant moss communities, which in some lakes, form pillars up to 60 cm high (Imura *et al.* 1999). Some of the lakes that were formerly connected to the sea are meromictic, but the majority are holomictic, being mixed throughout the summer ice-free period (Vincent & Laybourn-Parry 2008, Kimura *et al.* 2009).

Langhovde is the other of the two largest peninsulas in Lützow-Holm Bay. The northern part of Langhovde contains lakes and (ephemeral) ponds with varying ionic concentrations, ranging from freshwater to hypersaline. This wide gradient is probably related to differences in wind exposure, sea spray, and altitude, with the most saline lake being isolation lakes.

Princess Elizabeth Land, Prydz Bay

In Prydz Bay near the Lambert Glacier a number of ice-free regions occur, some of which have been the subject of intensive limnological research programmes and microbiological studies (e.g. Roberts & McMinn 1996, Verleyen *et al.* 2010). The Vestfold Hills (68°30'S, 78°00'E) form a 400 km² ice-free area (Fig. 1), consisting of three main peninsulas (Mule, Broad and Long) and a number of offshore islands. The lakes here also range from freshwater to hypersaline (Roberts & McMinn 1996) and include a number of large permanently stratified meromictic lakes (e.g. Laybourn-Parry *et al.* (2002), Gibson (1999)). Most of the lakes are of Holocene age but at least one (Abraxas Lake) existed during the LGM (Verleyen *et al.* 2011).

The Larsemann Hills (69°23'S, 76°53'E), comprise a 50 km² large ice-free area located approximately midway between the eastern extremity of the Amery Ice Shelf and the southern boundary of the Vestfold Hills (Fig. 1). The region consists of two main peninsulas (Stornes and Broknes), together with a number of scattered offshore islands. An inventory of 74 of the 150 freshwater bodies present in the region ranging from small ephemeral ponds to large water bodies is given in Gillieson *et al.* (1990). Further details on the limnology and microbial communities of 51 of these lakes are described in Sabbe *et al.* (2004). Parts of the region remained ice-free during the LGM whereas others were deglaciated during the Holocene (Verleyen *et al.* 2011).

The Rauer Islands (68°45'S–68°55'S and 77°30'E–78°00'E) are an ice-free coastal archipelago situated *c.* 30 km south of the Vestfold Hills (Fig. 1). The region includes ten

major islands and promontories together with numerous minor islands covering a total area of some 300 km². A detailed description of the region and of the microbial communities inhabiting 10 out of more than 50 shallow lakes and ponds is given in Hodgson *et al.* (2001). The minimum age of deglaciation of the islands is at some time in the late Pleistocene/early Holocene, but the presence of *in situ*, open-marine sediments with radiocarbon ages ranging from 40–30 ka BP to the east of Filla Island suggest that deglaciation of some areas could have commenced much earlier (Verleyen *et al.* 2011).

The Bølingen Islands (69°30'S–75°50'E) are a coastal archipelago, situated north of the Publications Ice Shelf c. 10 km from the Larsemann Hills (Fig. 1). The limnology and microbial biology of five out of the eight shallow lakes and ephemeral ponds in the islands have been studied (e.g. Hodgson *et al.* 2004, Sabbe *et al.* 2004, Verleyen *et al.* 2010).

Materials and methods

Sampling procedures and limnological measurements

Details of the lake sampling procedures and limnological measurements applied in the Vestfold Hills in the 1994 field season can be found in Roberts & McMinn (1996). Specific conductance was measured using a submersible data logger (Platypus Engineers, Hobart). All samples, except those from Watts Lake and “Pointed” Lake, which were surface samples, were collected from a depth of 2 m. For the methods used in the Larsemann Hills, the Rauer Islands, and Bølingen Islands in the 1997 field season, we refer to Sabbe *et al.* (2004) and Hodgson *et al.* (2001). Specific conductance was measured using a YSI 6000 meter and the samples were taken in the top 1–2 m of the water column when the lake was ice-free, or in the top 1 m under ice cover. During 2007, the specific conductance and pH of the lakes in Dronning Maud Land were analysed using a YSI 600 meter and the samples were taken in the top 1 m of the water column in deep lakes. In shallow lakes, surface waters were analysed and sampled. During the 2009 field season, specific conductance and pH in the lakes in the Larsemann Hills and Schirmacher Oasis were measured using an IQ170 Scientific Instruments field pH-conductivity meter in the top 1 m of the water column, except for Progress Lake and Lake Smirnov which were ice-covered. In Progress Lake the measurements were taken at 3 m and in Lake Smirnov at 4 m. The concentration of the main ions and nutrients in lakes in Dronning Maud Land sampled during the 2007 field season were sampled in the surface waters and analysed in certified laboratories using standard techniques. Measurements were done by atomic absorption spectroscopy (Varian SpectraAA-600) following ISO norms (ISO 7980, 1986; ISO 9964, 1993) and ion chromatography (Dionex ICS-2000) following ISO 10304-1(2007). The major ions in the samples from the Larsemann Hills and Schirmacher

Oasis taken in 2009 were analysed using high performance liquid chromatography following the procedures described in Buck *et al.* (1992).

Repeat measurements of specific conductance from the lakes in the Larsemann Hills, used here to assess long-term changes in the precipitation–evaporation balance were collected first in January and February 1987 by Gillieson *et al.* (1990). These data were compared with more recent data collected in November–December 1997 and January 2009 using the procedures described above, and during February 1998 as described in Gasparon *et al.* (2002). The pH measurements from 1997 (Sabbe *et al.* 2004) were compared with the data extracted from Gillieson *et al.* (1990). The repeat specific conductance measurements for the Lützow-Holm Bay region were collected in 1997, 2000, 2003, 2004 and 2008 using a Toa Multi Water Quality Meter (MWQ-22A), and compared with measurements taken in January 2007 using the procedures described above (Table S1).

Data treatment and statistical analyses

Limnological datasets in EA typically differ in the number and type of variables measured and often show missing values resulting from logistical and/or technical problems associated with working in these harsh environments (Table S1), and the lack of a longer-term co-ordinated strategy for data collection. In the multivariate analysis we thus only retained lakes for which at least the following minimal set of environmental variables was available: pH, specific conductance, and the concentration of the major ions (Na⁺, K⁺, Mg⁺, Ca²⁺, SO₄²⁻ and Cl⁻), because these factors are known to change in response to climate warming and changes in the hydrological balance (precipitation vs evaporation and sublimation), brought about by changes in temperature, wind patterns and precipitation (e.g. Verleyen *et al.* 2003). All limnological variables were standardized prior to statistical analyses in order to reduce skewness, to minimize the effect of outlier values, and to enable a comparison of variables measured in different units (ter Braak & Šmilauer 2002). Principal Component Analysis (PCA) in Canoco 4.5 (ter Braak & Šmilauer 2002) was used to visualize variations in the limnological properties between and within the regions. Two subsets of data were analysed. Subset A contained the lakes for which measurements of pH, specific conductance and major ions were available. For subset B, the above-mentioned variables together with PO₄-P and NO₃-N were available. For the statistical analysis, nutrient concentrations were divided into classes or threshold values because the data were obtained using different instruments and methods with differing precision (see Table S1). For PO₄-P, measurements below or equal to 5 µg l⁻¹ were assigned 0. For NO₃-N, concentrations between 0 and 100 were assigned to class 0, between 100 and 200 to class 1, etc.

Redundancy Analysis (RDA) was applied to explore the relationship between differences in limnology and differences

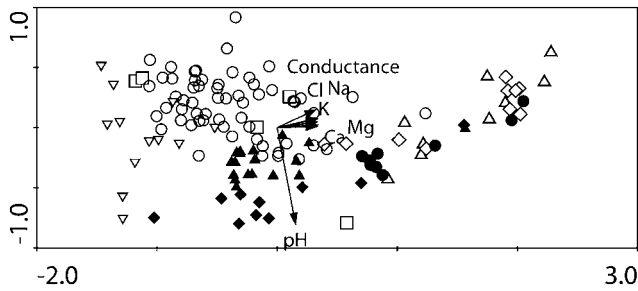


Fig. 2. PCA biplot of pH and the environmental properties related to lakewater specific conductance and the major ions in Prydz Bay: the Vestfold Hills (up-triangle), Rauer Islands (diamonds), Bølingen Islands (squares), Larsemann Hills (circles); Lützow-Holm Bay (symbols filled with black): Ongul islands (up-triangles), Langhovde (circles), Skarvsnes (diamonds); and Schirmacher Oasis (down-triangle).

in bedrock geology and/or glacial history of the ice-free regions. To this end, we created a dummy variable for each geographical region (1 when the lake is situated in the region and 0 if not; Table S1) which represents contrasts in the deglaciation history and a dummy variable denoting bedrock type. Four lakes in the Bølingen Islands (Table S1) were excluded from the RDA and variation partitioning analysis, because no detailed geological information was available for this region. We are aware that inter-regional differences in limnology may also be due to the time of sampling and to different field instruments and laboratory protocols used. We therefore created dummy variables representing the different sampling campaigns (see Table S1) and subsequently applied variation partitioning analysis (Borcard *et al.* 1992) to test whether the regional differences hold after accounting for the variation caused by sampling bias. First, the forward selection procedure in Canoco 4.5 was used to select those dummy variables which significantly explain the variation in the limnological conditions. The dummy variables representing the different regions and the sampling campaigns were tested separately. We then treated the significant dummy variables denoting the sampling campaigns as covariables in a RDA with the significant geographical dummy factors as constrained variables. This procedure resulted in four fractions, namely 1) the unique effect of geology, geomorphology and glaciation history, 2) the unique effect of the time of sampling and the methods and instruments used, 3) the overlap between (1) & (2), and 4) the unexplained variation.

A scatterplot of the specific conductance and the lake depth to area ratio was used to identify those lakes which are expected to be particularly vulnerable to climate changes, because specific conductance changes are more easily detected in non-dilute lakes. Moreover, the lake depth to lake area ratio is a rough measure for basin morphology; shallow lakes with a large surface area are particularly vulnerable to changes in the precipitation evaporation balance as a result of wind and temperature

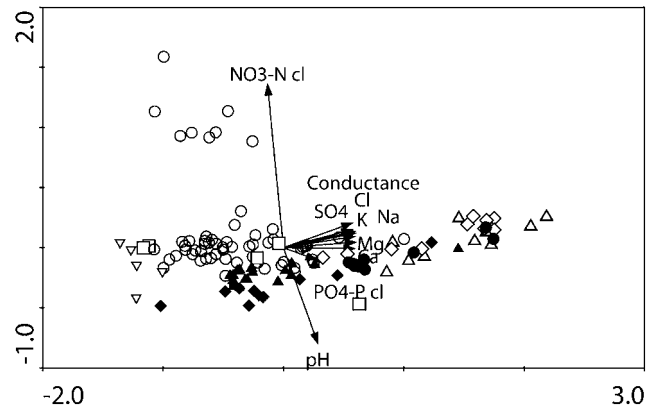


Fig. 3. PCA biplot of the lakes for which the following environmental variables were available: pH, specific conductance, Mg^{2+} , Ca^{2+} , Cl^- , Na^+ , K^+ , SO_4^{2-} , NO_3-N cl (classes), and PO_4-P cl (classes). Symbols as in Fig. 2.

induced changes in the evaporation rate (e.g. Smol & Douglas 2007a).

Results

Limnological variables

Lakewater specific conductance ranges from extremely dilute (0.002 mS cm^{-1}) in one of the Schirmacher Oasis lakes to hypersaline (131.5 mS cm^{-1}) in one of the lakes in the Rauer Islands (Table S1). With the exception of a few lakes, the nutrient concentrations and the dissolved organic carbon (DOC) and total organic carbon (TOC) concentrations are low. The latter data are, however, only available for the lakes in the Larsemann Hills, Bølingen Islands, Rauer Islands, and the ice-free regions in Lützow-Holm Bay (Table S1).

PCA of all lakes (subset A), and all except some lakes from Schirmacher Oasis due to the lack of high precision nutrient data (subset B), revealed that specific conductance and the concentration of major ions are correlated with the first PCA axis and thus govern the main limnological variability within and between the different regions (Figs 2 & 3).

pH is correlated with the second axis in subset A as well as with NO_3 in subset B, while PO_4 governs the third axis ($EV = 0.08$) in subset B (figure not shown). The lakes in the Rauer Islands, Vestfold Hills, and Langhovde have on average a higher specific conductance than the lakes in the other regions. The lakes in Schirmacher Oasis rank among the most dilute freshwater bodies. There is no clear geographic difference in measured limnological properties between the saline lakes, yet the high PO_4-P concentration in Organic Lake (Table S1) differentiates it from the other saline water bodies in the Vestfold Hills, the Rauer Islands, and Langhovde (Fig. 3). In Firelight Lake in the Bølingen Islands the PO_4-P concentration is higher than in the other

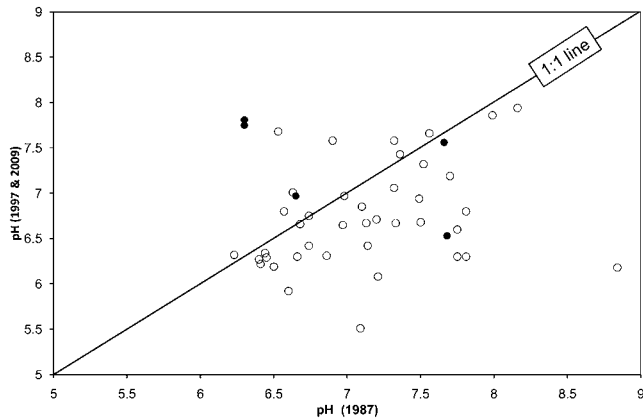


Fig. 4. Historical variations in pH in the Larsemann Hills ($n = 34$) showing that the measurements from 1987 are generally higher than those of 1997 (open circles) and 2009 (filled circles), which is likely related to differences in lake ice cover. If a point falls on the 1:1 line, no change in pH has occurred. If the site points are below the 1:1 line, pH has decreased.

freshwater lakes. The $\text{NO}_3\text{-N}$ concentration is relatively high in some shallow freshwater lakes in the Larsemann Hills (Fig. 3). There is some geographical overlap between the freshwater systems, yet the lakes in the Lützw-Holm Bay region (Ongul Islands and Skarvsnes) are situated on the negative side of the second PCA axis, due to their relatively high pH levels (Fig. 3). In addition, there are inter-and intra-regional differences in the ionic ratios (Table S1). Lakes close to the ice sheet and/or situated relatively further away from the ocean, such as the lakes in Schirmacher Oasis, and lakes near the continental ice plateau in the other regions (e.g. L49 in the Larsemann Hills and Lichen Lake in the Vestfold Hills) are characterized by a higher Ca^{2+} to Na^{2+} ratio, which is the result of a decreasing marine influence when moving further away from the ocean.

The variation partitioning analysis of subsets A and B revealed that the dummy regional variables explained respectively 51.7% and 42.8% of the variation in limnological conditions, whereas the dummy variables representing sampling bias explained only 20.2% and 19.1% in subsets A and B respectively. The geographical dummy variables independently and significantly ($P \leq 0.005$) explained 34.1% and 30.9% of the limnological variation in subsets A and B respectively, suggesting that a significant part of the difference in limnological properties between the various regions is related to differences in geology, geomorphology and the deglaciation history, and/or with differences in sub regional climate patterns. However, it is unclear whether the inter-regional difference in pH is real or related to the month in which sampling took place and related variability in lake-ice cover dynamics. For example, 80% of the pH values taken in 1997 that were measured under lake ice cover in the Larsemann Hills are lower compared with the values from

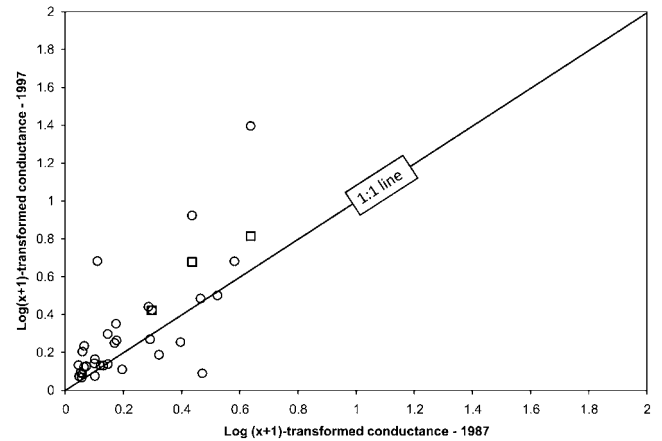


Fig. 5. Historical variations in lakewater specific conductance in the Larsemann Hills, comparing measurements from the summer of 1987 with those obtained during the spring of 1997 (circles) and the summer (squares).

1987 that were measured during (partly) ice-free conditions (Fig. 4). However, three out of the five pH values taken in 1997 were higher than those from 2009, also measured during (partly) ice-free conditions.

Long-term changes in lakewater specific conductance

Changes in specific conductance are generally higher in the more saline lakes as evidenced by their larger deviation from the 1:1 line (Figs 5–7). In the Larsemann Hills (Fig. 5), over 70% of the specific conductance data obtained both during late spring and early summer under respectively ice covered and (partly) ice-free conditions in 1997–98, are

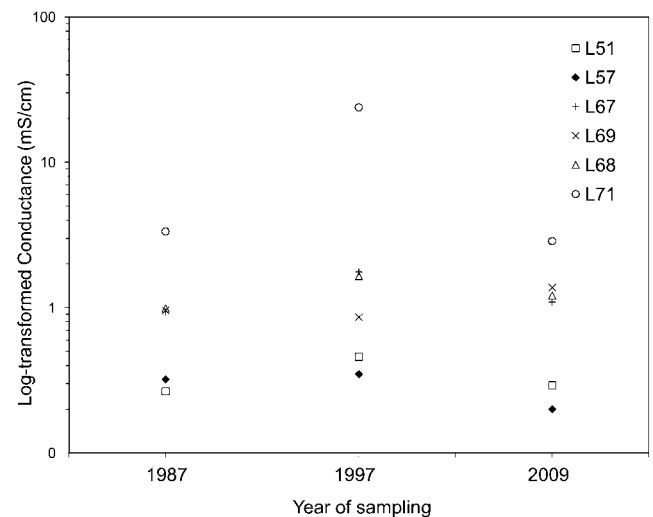


Fig. 6. Historical variations in lakewater specific conductance in the six lakes in the Larsemann Hills sampled during three field campaigns (1987, 1997 and 2009) showing a large inter-annual variability.

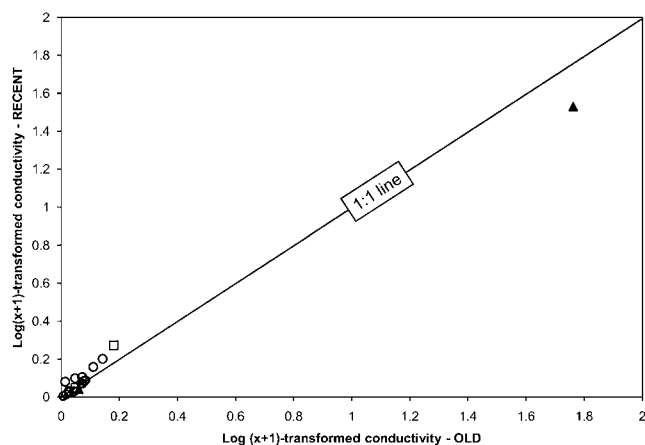


Fig. 7. Historical variations in lakewater specific conductance in Skarvsnes. All measurements were taken in January under ice-free conditions. Circles denote a comparison between 2000 and 2007–08, triangles between 1997 and 2007, and squares between 2004 and 2007.

higher compared with measurements taken during the summer of 1987 when the majority of the lakes were ice-free (Gillieson *et al.* 1990). However, during the summer of 2009, specific conductance was more or less similar in the six lakes studied when compared with the data obtained in 1987 (Fig. 6).

In Syowa Oasis, the pattern is less consistent although the lakes were all measured in the Antarctic summer under ice-free conditions (Fig. 7). Specific conductance increased or remained nearly constant in the majority of the lakes in Skarvsnes between 2000 and 2007–08. The variability in specific conductance was again highest in the most saline lake (Suribati Ike), but decreased from 58.7 mS cm^{-1} in January 1997 to 32.9 mS cm^{-1} in January 2007, while the Cl

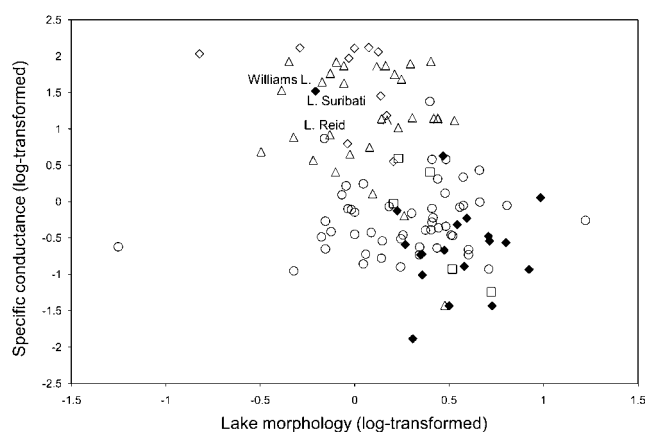


Fig. 8. Biplot of the log-transformed lake depth to lake surface area and log-transformed lakewater specific conductance. Lakes which are particularly sensitive to changes in the precipitation evaporation balance and should therefore be priority sites for environmental monitoring programmes are labelled. Symbols as in Fig. 2.

concentration in the surface water (29.1 g l^{-1}) remained more or less constant over the period between January 1977 and 2007 (Tominaga & Fukui 1981).

The biplot with specific conductance and the surface to lake depth ratio revealed that saline or brackish lakes with a high surface to lake depth ratio are present in nearly all regions studied (Fig. 8). These lakes are therefore identified as priority sites to study changes in the hydrological balance.

Discussion

We assessed the limnological variability in eight ice-free regions in a sector between 10° and 80°E along the EA coastline. Our dataset contains a representative set of lakes, although epishelf lakes in Schirmacher Oasis and Amery Oasis were not included neither were the large and well studied glacial lakes in the McMurdo Dry Valleys and a number of other ice-free regions where complementary datasets were not available (e.g. the Bunge Hills, Windmill Islands, Thala Hills; Vincent & Laybourn-Parry 2008). In Schirmacher Oasis, lakes in contact with the East Antarctic Ice Sheet were not included in our survey. In the Vestfold Hills our dataset was collected to create a diatom-salinity transfer function (Verleyen *et al.* 2003) and is therefore somewhat biased towards the more saline lakes although freshwater lakes also occur in that region (Roberts & McMinn 1996). Moreover, the nutrient concentration in lakes from the Lützow-Holm Bay region and Schirmacher Oasis were measured using less sensitive techniques, and hence we used categorized data, which might underestimate interregional differences in trophic status. Despite this sampling and analytical bias we were able to observe some general trends. EA lakes are in general oligotrophic and span a wide specific conductance gradient, ranging from oligosaline to hypersaline. In the Prydz Bay and the Lützow-Holm Bay regions, both freshwater and hypersaline lakes occur, whereas in Schirmacher Oasis only dilute lakes were found. The variation partitioning analysis revealed that the observed differences in chemical limnology are, in part, related to the time of sampling and hence processes related to lake ice dynamics. For example, the lakes in the Larsemann Hills were still ice covered during the field campaign in 1997 and sampled in the upper 1 m under ice-cover, which potentially affected the ionic concentration and the pH. In particular, the vast majority of the pH measurements taken in 1997 are lower than the values from 1987 and 2009 when the lakes were ice-free or when lake ice cover was less extensive. It is well known that lake ice cover simultaneously limits the photosynthetic drawdown of limnetic CO_2 and traps respired CO_2 within lakes (e.g. Axford *et al.* 2009). Moreover, ice cover and thawing also affect the concentration of ions in the water column. Ions are expelled out of the lake ice which results in more concentrated lakewater. The thawing of the ice can in turn result in an increase or a decrease in ionic concentration and specific conductance, depending on lake-ice

and snow cover characteristics. Lake-ice thawing can either result in more diluted lakewater due to the addition of meltwater with a low ionic concentration or, on the contrary, it can lead to more concentrated lakewater if marine aerosols got accumulated in the snow and ice. However, after accounting for differences in the time of sampling, the geographical and geological dummy variables remain important, hence regional differences in chemical limnology are likely to be real and related to differences in the time of deglaciation, geology, bedrock type and geomorphology of the lake basins and their catchment areas, lake origin and evolution, sub-regional climate patterns, and the distance of the lakes and the lake districts to the ice sheet and the Southern Ocean. For example, these factors underlie the absence of brackish and (hyper)saline lakes in Schirmacher Oasis. First, all lakes there are situated at elevations above the Holocene relative sea level limit, which is typically below 25 m a.s.l. in EA (Verleyen *et al.* 2005; unpublished results). Hence, they are of glacial origin, in contrast to the saline lakes and ponds in EA which are isolation basins and situated at low altitudes. These isolation lakes originated from the sea after isostatic uplift and the ions trapped in the basins led to brackish conditions (if the flushing rate was relatively low) or hypersaline conditions (if the evaporation-precipitation balance was negative). Second, many of the lakes in Schirmacher Oasis are likely to be of Holocene age and thus relatively young (Phartiyal *et al.* 2011). Lakes situated at higher altitudes (above *c.* 25 m) can only be saline in Antarctica if i) they have a long history of evaporation and addition of salts by sea spray, such as Lake Reid which is over 100 000 years old (Hodgson *et al.* 2005), ii) if the lakes are remnants of very large glacial and old (pre-LGM) lakes, such as Lake Bonney and Lake Fryxell in the McMurdo Dry Valleys in which the ions derived from the large glacial Lake Washburn were concentrated in the bottom waters (Vincent & Laybourn-Parry 2008), or iii) if they are remnants of larger glacial lakes in ablation dominated areas such as Forlidas Pond in the Dufek Massif (Hodgson *et al.* 2010). Third, the lakes sampled in Schirmacher Oasis are flushed by meltwater, which flows continuously during summer through small streams originating from the East Antarctic Ice Sheet or from permanent snow banks upstream. Also the relatively high Ca^{2+} to Na^+ ratio in the lakes from Schirmacher Oasis are the result from the continuous flushing with glacial meltwater (Table S1).

The effect of the proximity of the lakes in Schirmacher Oasis to the ice sheet on their chemical limnology is also apparent within other regions. For example, the freshwater lakes such as Lichen Lake in the Vestfold Hills and L49 in the Larsemann Hills, are situated close to the ice sheet and show a higher Ca^{2+} to Na^+ ratio (Table S1), compared with other freshwater lakes which are more influenced by sea spray. Inter- and intra-regional differences in specific conductance and the concentration of the major ions are also related to exposure to winds, in combination with the distance to the sea. The lakes in Langhovde receive salts

from the ocean through sea spray and are exposed to the dry katabatic winds which blow over Lützow-Holm Bay on the north-eastern part of Langhovde. The lakes there are hypersaline and some were almost completely dried out during the visit in January 2007. In contrast, lakes in the south and south-western part of Langhovde are not exposed to sea spray and hence freshwater lakes and ponds occur there.

Differences in chemical limnology between lakes might also be related to the presence of specific biological communities or the biogeochemistry of the sediments. For example, in some shallow freshwater lakes on Broknes in the Larsemann Hills, the nitrate concentration is higher than in similar systems in the region and other EA oases, which may be partly underlain by the presence of nitrogen fixing cyanobacteria that are abundantly present there (Sabbe *et al.* 2004). The $\text{PO}_4\text{-P}$ concentration is highest in Organic Lake in the Vestfold Hills and in Firelight Lake in the Bølingen Islands. In the latter this is likely related to high density of breeding bird colonies in the catchment area (Sabbe *et al.* 2004). Organic Lake and the isolation lakes in the Vestfold Hills in general are more nutrient rich, because they contain relict seawater (Vincent & Laybourn-Parry 2008). Alternatively, the age and history of the landscape, along with the gradient and geomorphology of the inflow streams may play an important role in regulating the nutrient input, as observed in the lakes in the McMurdo Dry Valleys (Lyons & Finlay 2008). The fact that the highest nitrate concentrations are found in lakes on Broknes might be related to the relative long period of ice-free conditions over this part of the oasis (Verleyen *et al.* 2011). Interestingly, in the lakes of the McMurdo Dry Valleys, particularly phosphate concentrations were higher on relatively older surfaces and not nitrate (Barrett *et al.* 2007). It is clear that more detailed studies are required to understand fully the differences in nutrient concentrations between the different water bodies.

Our analyses of repeat survey data revealed relatively large seasonal and inter-annual variability in specific conductance. In most lakes in the Larsemann Hills specific conductance increased between 1987 (Gillieson *et al.* 1990) and 1997 (Sabbe *et al.* 2004) and decreased again in 2009 (Figs 5 & 6), which was probably related to both inter-annual climate variability and weather patterns (Rochea *et al.* 2010), and the different seasons during which sampling took place. We consider the effect of different field instruments being used as minor, as they were calibrated to fixed standards and the differences in readings in some lakes are more than would be anticipated due to normal instrument error. In 1987 and 2009, samples were taken during the summer, whereas in 1997 the lakes were visited during spring when they were still ice covered. It is well known that seasonal differences in specific conductance occur due to changes in lake ice cover and the amount of meltwater input (Douglas & Smol 1994). During autumn, ions are frozen out during lake ice formation,

which leads to the concentration of the solutes in the remaining lakewater and higher specific conductance values compared with summer conditions. During summer, the lakewater can be additionally diluted as a result of snowmelt draining into the lake from the catchment area. However, seasonal differences in ice cover and snowmelt alone fail to explain the increase in specific conductance in three lakes that were consistently sampled under partly ice-free conditions in 1997 (Gasparon *et al.* 2002). A consistent increase in specific conductance was observed during both spring and late summer 1997, when compared with data obtained in the summers of 1987 (Gillieson *et al.* 1990), 1992 (Ellis-Evans *et al.* 1998) and 2009. This increase in specific conductance is consistent with lower snow accumulation rates recorded in ice cores from this part of EA between 1985 and 1994 (Monaghan *et al.* 2006). The lower specific conductance values after 1997 are in agreement with increased snow accumulation rates between 1995 and 2004 (Monaghan *et al.* 2006), indicating that part of the long-term variation might be related to regional climate variability. The increase in lakewater specific conductance in the majority of the lakes is also consistent with long-term monitoring data from Deep Lake in the nearby Vestfold Hills, where lakewater dropped between 1987 and 1997 (Gibson 2010). Interestingly, the subsequent decrease in specific conductance in six lakes during the 2009 field season is not consistent with the lake level trend in Deep Lake, implying that regional differences in snow fall and snow accumulation are relatively large.

In Syowa Oasis lakes, repeat surveys were carried out in January 1997, 2000, 2007 and 2008, hence inter-lake variations in specific conductance are not biased by seasonal differences in snowmelt and lake ice dynamics. The majority of the lakes showed an increase in specific conductance or relatively stable conditions if measurements from 2000 and 2007–08 are compared. In contrast, if measurements from 1997 in Suribati Ike are compared with data obtained in 2007, specific conductance decreases. Interestingly, the Cl⁻ concentration analysed ten years before is similar to the 2007 measurements (Tominaga & Fukui 1981). This large inter-annual and inter-decadal variability is difficult to compare with existing snow thickness data as no direct measurements are available for this region (Monaghan *et al.* 2006). Yearly snowfall variability of 20 mm yr⁻¹ is, however, common in Antarctica and might underlie this long-term variability (Monaghan *et al.* 2006), possibly in combination with changes in wind strength.

Our analysis revealed that in terms of the sensitivity of the lakes to climate changes, those lakes with medium to high specific conductance levels and with a high surface area to lake depth ratio in which meteoric water is the only moisture source will respond quickly to changes in the evaporation-precipitation balance and snow accumulation. In EA, such lakes can be found in nearly all regions studied (Fig. 8) and these water bodies should be targeted for

long-term limnological and biological monitoring programmes. Ideally, however, lakes selected for long-term monitoring should not be too shallow so that they are susceptible to complete desiccation, and their sediments should remain undisturbed by ice working so they can be used in palaeolimnological studies. Typically, lake depth should exceed 2 m for these purposes; however, sites with shallower water have also accumulated important sedimentary profiles in the Arctic (e.g. Douglas *et al.* 1994). Based on these criteria, Lake Reid and Williams Lake are the priority sites for long-term monitoring programmes in respectively the Larsemann Hills and Vestfold Hills (Fig. 8), together with Deep Lake, which is already part of such a programme (see Gibson 2010). Lake RI4 is probably too shallow and prone to complete desiccation under future climate warming. In Lützow-Holm Bay, Suribati Ike appears to be ideally suited for long-term monitoring programmes. Additional selection criteria are easy logistic access to the study lakes and the proximity of a weather station. Hence, lakes close to research stations or field huts are preferred. This is the case for Lake Reid in the Larsemann Hills, Williams Lake in the Vestfold Hills and Lake Suribati in Syowa Oasis. Standardized long-term monitoring of these ecosystems in combination with local meteorological data (including precipitation) is thus of primary importance to understand the ecological implications of future climate anomalies. Our data have also shown that it is of utmost importance that in future surveys, the date of sampling and the thickness of the lake ice cover are recorded. Similarly, to monitor the effect of future climate changes on lakes, the specific conductance in these water bodies should be measured, if possible, during the short ice-free period (cf. Smol & Douglas 2007a). In addition, the measurements should be taken at a fixed lake depth, which is particularly important in stratified saline lakes, but also in low-salinity lakes which can be stratified after ice melt during early summer. For some lakes there are basic specific conductance data from at least the late 1980s and, although the data collection has been intermittent, this combined instrumental data is of great value. Such standardized long-term specific conductance measurements are complementary to snow accumulation data from ice cores and should thus be part of long-term monitoring, palaeolimnological and microbiological research programmes. Moreover, in combination with palaeolimnological analysis using diatom based transfer functions (e.g. Verleyen *et al.* 2003, Hodgson *et al.* 2005, 2006; Supplemental Table S1) these programmes will allow us to place the recent instrumental data on lacustrine and climate changes in the context of long-term natural variability.

The limnological data presented here can also be used to select regions and lakes for future biodiversity studies, linking the presence of particular taxa to climate-related environmental conditions (cf. Verleyen *et al.* 2010). These studies can be used to reveal the ecological conditions under which particular species (including endemics) occur, which is important for the conservation of these unique

habitats and their communities. The understudied freshwater lakes in Dronning Maud Land, which appear to differ from the other EA water bodies should be considered as priority sites to study their microbial communities as they might contain other, potentially endemic taxa than those already observed in our analyses of a subset of lakes from the Prydz Bay region and the McMurdo Dry Valleys (Verleyen *et al.* 2010).

Acknowledgements

This work benefited from the HOLANT and AMBIO projects funded by the Belgian Federal Science Policy Office (BelSPO), the Fund for Scientific Research in Flanders (FWO) project 3G/0533/07, the Natural Environment Research Council (UK), and the MERLIN and REGAL projects funded by the National Institute of Polar Research (Japan). The work was only possible with the logistic support of the Australian Antarctic Division, the British Antarctic Survey, the Japanese National Institute for Polar Research (JARE 48) and the Indian Antarctic Expedition. EV and CS are funded by FWO. IT is financed by the institute for the promotion of Science and Technology in Flanders (Belgium). EK was partly funded by the target grant SF0320080s07 of the Estonian Ministry of Education and Science. Geological maps were provided by the Australian Antarctic Division Data Centre (Henk Broelsma), the National Institute of Polar Research Japan, and the National Centre for Antarctic and Ocean Research India. Professor John P. Smol and two anonymous reviewers are thanked for their constructive comments on a previous version of the manuscript. We thank M. Jamie Oliver (BAS) for his help in preparing the figures.

Supplementary Materials

For supplementary material for this article, please visit <http://dx.doi.org/10.1017/S0954102011000642>.

References

- AXFORD, Y., BRINER, J.P., COOKE, C.A., FRANCIS, D.R., MICHELUTTI, N., MILLER, G.H., SMOL, J.P., THOMAS, E.K., WILSON, C.R. & WOLFE, A.P. 2009. Recent changes in a remote Arctic lake are unique within the past 200,000 years. *Proceedings of the National Academy of Sciences of the United States of America*, **106**, 18443–18446.
- BARRETT, J.E., VIRGINIA, R.A., LYONS, W.B., MCKNIGHT, D.M., PRISCU, J.C., DORAN, P.T., FOUNTAIN, A.G., WALL, D.H. & MOORHEAD, D.L. 2007. Biogeochemical stoichiometry of Antarctic Dry Valley ecosystems. *Journal of Geophysical Research*, **112**, 10.1029/2005JG000141.
- BORCARD, D., LEGENDRE, P. & DRAPEAU, P. 1992. Partialling out the spatial component of ecological variation. *Ecology*, **73**, 1045–1055.
- BUCK, C.F., MAYEWSKI, P.A., SPENCERA, M.J., WHITLOW, S., TWICKLERA, M.S. & BARRETT, D. 1992. Determination of major ions in snow and ice cores by ion chromatography. *Journal of Chromatography*, **594**, 225–228.
- CONVEY, P. & STEVENS, M.I. 2007. Antarctic biodiversity. *Science*, **317**, 1877–1878.
- DOUGLAS, M.S.V. & SMOL, J.P. 1994. Limnology of high Arctic ponds (Cape Herschel, Ellesmere Island, N.W.T.). *Archiv für Hydrobiologie*, **131**, 401–434.
- DOUGLAS, M.S.V., SMOL, J.P. & BLAKE, W. 1994. Marked post-18th century environmental change in high Arctic ecosystems. *Science*, **266**, 416–419.
- ELLIS-EVANS, J.C., LAYBOURN-PARRY, J., BAYLISS, P.R. & PERRISS, S.J. 1998. Physical, chemical and microbial community characteristics of lakes of the Larsemann Hills, continental Antarctica. *Archiv für Hydrobiologie*, **141**, 209–230.
- GASPARON, M., LANYON, R., BURGESS, J.S. & SIGURDSSON, I.A. 2002. The freshwater lakes of the Larsemann Hills, East Antarctica: chemical characteristics of the water column. *ANARE Research Report*, **147**, 28 pp.
- GIBSON, J.A.E. 1999. The meromictic lakes and stratified marine basins of the Vestfold Hills, East Antarctica. *Antarctic Science*, **11**, 175–192.
- GIBSON, J.A.E. 2010. *Water levels of Deep Lake, Vestfold Hills*. http://data.aad.gov.au/aadc/soe/display_indicator.cfm?soe_id=62, accessed 24 June 2010.
- GILLIESON, D., BURGESS, J., SPATE, A. & COCHRANE, A. 1990. An atlas of the lakes of the Larsemann Hills, Princess Elizabeth Land, Antarctica. *ANARE Research Notes*, **74**, 173 pp.
- HODGSON, D.A. & SMOL, J.P. 2008. High latitude palaeolimnology. In VINCENT, W.F. & LAYBOURN-PARRY, J., eds. *Polar lakes and rivers: Arctic and Antarctic aquatic ecosystems*. Oxford: Oxford University Press, 43–64.
- HODGSON, D.A., VYVERMAN, W. & SABBE, K. 2001. Limnology and biology of saline lakes in the Rauer Islands, eastern Antarctica. *Antarctic Science*, **13**, 255–270.
- HODGSON, D.A., ROBERTS, D., McMINN, A., VERLEYEN, E., TERRY, B., CORBETT, C. & VYVERMAN, W. 2006. Recent rapid salinity rise in three East Antarctic lakes. *Journal of Paleolimnology*, **36**, 385–406.
- HODGSON, D.A., VERLEYEN, E., SABBE, K., SQUIER, A.H., KEELY, B.J., LENG, M.J., SAUNDERS, K.M. & VYVERMAN, W. 2005. Late Quaternary climate-driven environmental change in the Larsemann Hills, East Antarctica, multi-proxy evidence from a lake sediment core. *Quaternary Research*, **64**, 83–99.
- HODGSON, D.A., VYVERMAN, W., VERLEYEN, E., SABBE, K., LEAVITT, P.R., TATON, A., SQUIER, A.H. & KEELY, B.J. 2004. Environmental factors influencing the pigment composition of *in situ* benthic microbial communities in East Antarctic lakes. *Aquatic Microbial Ecology*, **37**, 247–263.
- HODGSON, D.A., CONVEY, P., VERLEYEN, E., VYVERMAN, W., MCINTOSH, W., SANDS, C.J., FERNÁNDEZ-CARAZO, R., WILMOTTE, A., DE WEVER, A., PEETERS, K., TAVERNIER, I. & WILLEMS, A. 2010. The limnology and biology of the Dufek Massif, Transantarctic Mountains 82°South. *Polar Science*, **4**, 197–214.
- IMURA, S., BANDO, T., SAITO, S., SETO, K. & KANDA, H. 1999. Benthic moss pillars in Antarctic lakes. *Polar Biology*, **22**, 137–140.
- KIMURA, S., BAN, S., IMURA, S., KUDOH, S. & MATSUZAKI, M. 2009. Limnological characteristics of vertical structure in the lakes of Syowa Oasis, East Antarctica. *Polar Science*, **4**, 262–271.
- LAYBOURN-PARRY, J. & PEARCE, D.A. 2007. The biodiversity and ecology of Antarctic lakes: models for evolution. *Philosophical Transactions of the Royal Society*, **B362**, 2273–2289.
- LAYBOURN-PARRY, J., QUAYLE, W. & HENSHAW, T. 2002. The biology and evolution of Antarctic saline lakes in relation to salinity and trophy. *Polar Biology*, **25**, 542–552.
- LYONS, W.B. & FINLAY, J.C. 2008. Biogeochemical processes in high-latitude lakes and rivers. In VINCENT, W.F. & LAYBOURN-PARRY, J., eds. *Polar lakes and rivers: Arctic and Antarctic aquatic ecosystems*. Oxford: Oxford University Press, 137–156.
- MONAGHAN, A.J., BROMWICH, D.H., FOGT, R.L., WANG, S.H., MAYEWSKI, P.A., DIXON, D.A., EKAYKIN, A., FREZZOTTI, M., GOODWIN, I., ISAKSSON, E., KASPARI, S.D., MORGAN, V.I., OERTER, H., VAN OMMEN, T.D., VAN DER VEEN, C.J. & WEN, J.H. 2006. Insignificant change in Antarctic snowfall since the International Geophysical Year. *Science*, **313**, 827–831.
- NAKADA, M., KIMURA, R., OKUNO, J., MORIWAKI, K., MIURA, H. & MAEMOKU, H. 2000. Late Pleistocene and Holocene melting history of the Antarctic ice sheet derived from sea-level variations. *Marine Geology*, **167**, 85–103.

- PHARTIYAL, B., SHARMA, A. & BERA, S.K. 2011. Glacial lakes and geomorphological evolution of Schirmacher Oasis, East Antarctica, during Late Quaternary. *Quaternary International*, **235**, 128–136.
- QUAYLE, W.C., PECK, L.S., PEAT, H., ELLIS-EVANS, J.C. & HARRIGAN, P.R. 2002. Extreme responses to climate change in Antarctic lakes. *Science*, **295**, 645–645.
- QUESADA, A., VINCENT, W.F., KAUP, E., HOBBIE, J.E., LAURION, I., PIENITZ, R., LOPEZ-MARTINEZ, J. & DURAN, J.-J. 2006. Landscape control of high latitude lakes in a changing climate. In BERGSTROM, D., CONVEY, P. & HUISKES, A., eds. *Trends in Antarctic terrestrial and limnetic ecosystems*. Dordrecht: Kluwer, 221–251.
- ROBERTS, D. & MCMINN, A. 1996. Relationships between surface sediment diatom assemblages and water chemistry gradients in saline lakes of the Vestfold Hills, Antarctica. *Antarctic Science*, **8**, 331–341.
- ROCHERA, C., JUSTEL, A., FERNANDEZ-VALIENTE, E., BANON, M., RICO, E., TORO, M., CAMACHO, A. & QUESADA, A. 2010. Interannual meteorological variability and its effects on a lake from maritime Antarctica. *Polar Biology*, **33**, 1615–1628.
- SABBE, K., HODGSON, D.A., VERLEYEN, E., TATON, A., WILMOTTE, A., VANHOUTTE, K. & VYVERMAN, W. 2004. Salinity, depth and the structure and composition of microbial mats in continental Antarctic lakes. *Freshwater Biology*, **49**, 296–319.
- SCHWAB, M.J. 1998. Reconstruction of the Late Quaternary climatic and environmental history of the Schirmacher Oasis and the Wohlthat Massif (East Antarctica). *Berichte zur Polarforschung*, **293**, 128 pp.
- SMOL, J.P. & DOUGLAS, M.S.V. 2007a. Crossing the final ecological threshold in high Arctic ponds. *Proceedings of the National Academy of Sciences of the United States of America*, **104**, 12 395–12 397.
- SMOL, J.P. & DOUGLAS, M.S.V. 2007b. From controversy to consensus: making the case for recent climate using lake sediments. *Frontiers in Ecology and the Environment*, **5**, 466–474.
- SMOL, J.P., WOLFE, A.P., BIRKS, H.J.B., DOUGLAS, M.S.V., JONES, V.J., KORHOLA, A., PIENITZ, R., RUHLAND, K., SORVARI, S., ANTONIADES, D., BROOKS, S.J., FALLU, M.A., HUGHES, M., KEATLEY, B.E., LAING, T.E., MICHELUTTI, N., NAZAROVA, L., NYMAN, M., PATERSON, A.M., PERREN, B., QUINLAN, R., RAUTIO, M., SAULNIER-TALBOT, E., SITONENI, S., SOLOVIEVA, N. & WECKSTROM, J. 2005. Climate-driven regime shifts in the biological communities of Arctic lakes. *Proceedings of the National Academy of Sciences of the United States of America*, **102**, 4397–4402.
- TER BRAAK, C.J.F. & ŠMILAUER, P. 2002. *CANOCO reference manual and user's guide to CANOCO for Windows: software for canonical community ordination (version 4)*. Ithaca, NY: Microcomputer Power, 351 pp.
- TOMINAGA, H. & FUKUI, F. 1981. Saline lakes at Syowa Oasis, Antarctica. *Hydrobiologia*, **81**, 375–389.
- TURNER, J., ARTHERN, R., BROMWICH, D., MARSHALL, G., WORBY, T., BOCKHEIM, J., DI PRISCO, G., VERDE, C., CONVEY, P., ROSCOE, H., JONES, A., VAUGHAN, D., WOODWORTH, P., SCAMBOS, T., COOK, A., LENTON, A., COMISO, J., GUGLIEMIN, M., SUMMERHAYES, C., MEREDITH, M., NAVEIRA-GARABATO, A., CHOWN, S., STEVENS, M., ADAMS, B., WORLAND, R., HENNING, F., HUISKES, A., BERGSTROM, D., HODGSON, D.A., BINDSCHADLER, R., BARGAGLI, R., METZL, N., VAN DER VEEN, K., MONAGHAN, A., SPEER, K., RINTOUL, S., HELLMER, H., JACOBS, S., HEYWOOD, K., HOLLAND, D., YAMANOUCHI, T., BARBANTE, C., BERTLER, N., BOUTRON, C., HONG, S., MAYEWSKI, P., FASTOOK, J., NEWSHAM, K., ROBINSON, S., FORCARDIA, J., TRATHAN, P., SMETACEK, V., GUTT, J., PÖRTNER, H.-O., PECK, L., GILL, J.-M., WIENCKE, C., FAHRBACH, E., ATKINSON, A., WEBB, D., ISLA, E., OREJAS, C., ROSSI, S. & SHANKLIN, J. 2009. The instrumental period. In TURNER, J., BINDSCHADLER, R., CONVEY, P., DI PRISCO, G., FAHRBACH, E., GUTT, J., HODGSON, D.A., MAYEWSKI, P.A. & SUMMERHAYES, C.P., eds. *Antarctic climate change and the environment*. Cambridge: Scientific Committee for Antarctic Research, 183–298.
- VAN OMMEN, T.D. & MORGAN, V. 2010. Snowfall increase in coastal East Antarctica linked with southwest Western Australian drought. *Nature Geoscience*, **3**, 267–272.
- VERLEYEN, E., HODGSON, D.A., MILNE, G.A., SABBE, K. & VYVERMAN, W. 2005. Relative sea-level history from the Lambert Glacier region, East Antarctica, and its relation to deglaciation and Holocene glacier readvance. *Quaternary Research*, **63**, 45–52.
- VERLEYEN, E., HODGSON, D.A., VYVERMAN, W., ROBERTS, D., MCMINN, A., VANHOUTTE, K. & SABBE, K. 2003. Modelling diatom responses to climate induced fluctuations in the moisture balance in continental Antarctic lakes. *Journal of Paleolimnology*, **30**, 195–215.
- VERLEYEN, E., SABBE, K., HODGSON, D.A., GRUBISIC, S., TATON, A., COUSIN, S., WILMOTTE, A., DE WEVER, A., VAN DER GUCHT, K. & VYVERMAN, W. 2010. Structuring effects of climate-related environmental factors on Antarctic microbial mat communities. *Aquatic Microbial Ecology*, **59**, 11–24.
- VERLEYEN, E., HODGSON, D.A., SABBE, K., CREMER, H., EMSLIE, S.D., GIBSON, J., HALL, B., IMURA, S., KUDOH, S., MARSHALL, G.J., MCMINN, A., MELLES, M., NEWMAN, L., ROBERTS, D., ROBERTS, S.J., SINGH, S.M., STERKEN, M., TAVERNIER, I., VERKULICH, S., VAN DE VYVER, E., VAN NIEUWENHUYZE, W., WAGNER, B. & VYVERMAN, W. 2011. Post-glacial regional climate variability along the East Antarctic coastal margin: evidence from shallow marine and coastal terrestrial records. *Earth Science Reviews*, **104**, 199–212.
- VINCENT, W.F. & LAYBOURN-PARRY, J. 2008. *Polar lakes and rivers: limnology of Arctic and Antarctic aquatic ecosystems*. Oxford: Oxford University Press, 352 pp.
- VYVERMAN, W., VERLEYEN, E., WILMOTTE, A., HODGSON, D.A., WILLEMS, A., PEETERS, K., VAN DE VIJVER, B., DE WEVER, A. & SABBE, K. 2010. Evidence for widespread endemism among Antarctic micro-organisms. *Polar Science*, **4**, 103–113.